

**Hillsdale County**  
**Board of Commissioners Meeting**  
Board of Commissioners Room/Probate Courtroom  
2<sup>nd</sup> Floor, Courthouse  
Hillsdale, MI 49242  
**A G E N D A**  
April 9, 2013  
9:00 a.m.

1. Call to Order
2. Prayer & Pledge by Commissioner Wiley
3. Public Comment
4. Consent Agenda:

Review & Correction / Approval of Regular Meeting Minutes of March 26, 2013  
13-048: Payroll, Payables, Transfers – March 2013

5. Correspondence: Listed
6. Standing Order:

9:10 a.m.      Doug Sanford, Director, Hillsdale County 911 / Emergency  
Management  
911 Financial Update and Surcharge

9:30 a.m.      Nicolas Wheeler, Equalization Director  
Annual Equalization Report  
Requested Vehicle Purchase – Equalization Dept.

9:45 a.m.      Randy Finley, Facilities Director  
Update on the HVAC

8. Committee Reports:
  - A. FACILITIES/TECHNOLOGY/ECON DEVELOPMENT – Parke Hayes
  - B. PUBLIC SAFETY/JUDICIARY – Mark Wiley
  - C. FINANCE – Andy Welden

13-047: Insurance 80/20 Michigan Public Act 152 of 2011, Section 4

- D. COMMUNITY/SENIOR/HUMAN SERVICES – Brad Benzing
- E. CHAIRPERSON'S REPORT/MANAGEMENT & PERSONNEL – John Burtka  
Tabled Resolution: 13-045: Appointments to Emergency Telephone  
Services Board

9. Public Comment
10. Additional Business
11. Adjournment


## **CORRESPONDENCE**

April 9, 2013

1. Lifeways Resolution: Support of the Excellence in Mental Health
2. Delta County Board of Commissioners: Resolution for the Preservation of the Second Amendment; dated March 5, 2013.
3. Van Buren County Board of Commissioners: Resolution urging Gov. Snyder and the Michigan legislators to save taxpayer dollars, save lives and improve our economy – repairing roads and bridges.
4. Oceana County Board of Commissioners: Resolution Requesting Legislature to Implement a Plan to Improve Michigan Roads and Highways.

# HILLSDALE COUNTY

## 2013 EQUALIZATION REPORT



Presented to the Hillsdale County Board of Commissioners  
April 9, 2013

**Preliminary**

**TABLE OF CONTENTS**

Table of Contents..... 1

Recommendation Letter..... 2

Recognition..... 3

February Publication of Tentative Ratios & Multipliers..... 4

L-4024 County Board of Commissioners Report of County Equalization..... 5-7

County Equalization Value Summary by Classification..... 8-15

Historical Comparison of Equalized Values to Taxable Value..... 16-17

2013 Contribution of Value by Classification Chart (County Equalized Value)..... 18

2013 Contribution of Value by Classification Chart (Tentative Taxable Value)..... 19

2013 Comparison of CEV to Tentative TV by Contribution Percentage..... 20

2013 Local Unit Value Comparison (CEV & Tentative TV)..... 21

2013 Local Unit Percentage of Value Comparison (CEV & Tentative TV)..... 22

Historical Comparison of Equalized Value to Taxable Value by Local Unit..... 23

Trends - County Equalized Value (2003-2013)..... 24-31

Trends - Taxable Value (2003-2013)..... 32-39

Industrial Facilities Tax Exemption Summary (PA 198 of 1974)..... 40

Exempt Personal Property Summary (PA 328 of 1998 & 573 of 2008)..... 41

Neighborhood Enterprise Zone Summary (PA 147 of 1992)..... 42


Commercial Rehabilitation Exemption Summary (PA 210 of 2005)..... 43

Michigan D.N.R. P.I.L.T. Property Summary..... 44

Village C.E.V. by Property Class & Tentative Taxable Value by Property Class..... 45

Preliminary

**EQUALIZATION & LAND INFORMATION**  
**HILLSDALE COUNTY, MICHIGAN**



Courthouse – Room 12  
29 N Howell St. Hillsdale MI 49242-1649  
Phone: (517) 439-9166 Fax: (517) 439-9502  
Email: [nwheeler@co.hillsdale.mi.us](mailto:nwheeler@co.hillsdale.mi.us)

April 9, 2013

Hillsdale County Board of Commissioners  
Hillsdale County Courthouse  
29 North Howell St  
Hillsdale, Michigan 49242

Honorable Commissioners:

The Equalization Department has completed review of the 2013 Assessment Rolls as submitted by the Township and City Assessors. The assessed values for each class of real and personal property are compared to the starting ratios that were projected for the individual classes based on the department's study activity in 2012. The real property classes are required to be equalized individually and the personal property class equalized as a whole. Appraisal and sales studies were conducted in all assessing jurisdictions to determine the starting base for preparation of the 2013 Assessment Rolls.

After review of the 2013 Assessment Rolls of the eighteen (18) Townships and three (3) Cities in Hillsdale County, the Equalization Department recommends adoption of the equalized value of real and personal property as follows:

|                                  |               |                  |
|----------------------------------|---------------|------------------|
| Real Property                    | Agricultural  | 451,859,701      |
|                                  | Commercial    | 97,241,652       |
|                                  | Industrial    | 31,961,810       |
|                                  | Residential   | 855,699,686      |
|                                  | Developmental | <u>1,822,610</u> |
| Total Real Property              |               | 1,432,585,459    |
| Total Personal Property          |               | 109,631,195      |
| Total Real and Personal Property |               | 1,542,216,654    |

The above equalized values are recommended in compliance with Sections 209.5 and 211.34 of the Michigan Compiled Laws.

Respectfully Submitted,

Nicolas L. Wheeler, Director  
Hillsdale County Equalization

**TECHNOLOGY AND ECONOMIC DEVELOPMENT COMMITTEE**

Parke Hayes, Chair  
Brad Benzing, Vice Chair

**EQUALIZATION/LAND INFORMATION DEPARTMENT**

Nicolas Wheeler, Director  
Kimberly Thomas, Deputy Director  
Lisa Bernath, Description Analyst/Mapper  
Beth Sanford, Assistant Description Analyst  
Vacant, Appraiser

**TOWNSHIP/CITY OFFICIALS**

| <u>Township</u> | <u>Supervisor</u>  | <u>Assessor</u>   |
|-----------------|--------------------|-------------------|
| Adams           | Fred Fowler        | Joyce McCallister |
| Allen           | Larry Scholl       | Ben Wheeler       |
| Amboy           | Brad Smith         | Joyce McCallister |
| Cambria         | Gary Reppert       | Vincent Smith     |
| Camden          | Robert Tiplady     | Joyce McCallister |
| Fayette         | Walter Drake       | Ben Wheeler       |
| Hillsdale       | Jacquelyn Sullivan | Vincent Smith     |
| Jefferson       | Douglas Stewart    | Charles English   |
| Litchfield      | Michael Burns      | Robert Burke      |
| Moscow          | William Petrie     | Charles English   |
| Pittsford       | LeaAnn Zimmerman   | Charles English   |
| Ransom          | Vincent Smith      | Vincent Smith     |
| Reading         | Alan Jon Burrell   | Ben Wheeler       |
| Scipio          | Harold Spencer     | Harold Spencer    |
| Somerset        | Don Figiel         | Jim Bradley       |
| Wheatland       | Timothy Knox       | Vincent Smith     |
| Woodbridge      | Duane Tonkel       | Ben Wheeler       |
| Wright          | Fred Horwath       | Charles English   |
| <u>City</u>     | <u>Manager</u>     | <u>Assessor</u>   |
| Hillsdale       | Linda Brown        | Deb Sikorski      |
| Litchfield      | Doug Terry         | Jim Uyl           |
| Reading         | Kimberly Blythe    | Ben Wheeler       |

# 2013 HILLSDALE COUNTY TENTATIVE RATIOS AND MULTIPLIERS

## 211.34a PUBLICATION: TENTATIVE EQUALIZATION RATIOS: BOARD OF REVIEW NOTICES TO INDICATE:

SEC. 34a (1) THE EQUALIZATION DIRECTOR OF EACH COUNTY SHALL PREPARE A TABULAR STATEMENT EACH YEAR BY THE SEVERAL CITIES AND TOWNSHIPS OF THE COUNTY, SHOWING THE TENTATIVE RECOMMENDED EQUALIZATION RATIOS AND ESTIMATED MULTIPLIERS NECESSARY TO COMPLETELY EQUALIZE THE VALUATION OF REAL PROPERTY AND OF PERSONAL PROPERTY. THE COUNTY SHALL PUBLISH THE TABULATION IN A NEWSPAPER OF GENERAL CIRCULATION WITHIN THE COUNTY ON OR BEFORE THE THIRD MONDAY IN FEBRUARY EACH YEAR AND FURNISH A COPY TO EACH ASSESSOR AND TO EACH BOARD OF REVIEW IN THE COUNTY AND TO THE STATE TAX COMMISSION. ALL NOTICES OF MEETINGS OF THE BOARDS OF REVIEW SHALL GIVE THE TENTATIVE RECOMMENDED RATIOS AND ESTIMATED MULTIPLIERS PERTAINING TO THEIR JURISDICTION, THE TENTATIVE EQUALIZATION RATIOS AND MULTIPLYING FIGURES SHALL NOT PREJUDICE THE EQUALIZATION PROCEDURES OR THE COUNTY BOARD OF COMMISSIONERS OR THE STATE TAX COMMISSION.

| UNIT            | AG<br>RATIO | AG<br>FACTOR | COM<br>RATIO | COM<br>FACTOR | IND<br>RATIO | IND<br>FACTOR | RES<br>RATIO | RES<br>FACTOR | DEV<br>RATIO | DEV<br>FACTOR | PERSONAL<br>RATIO | PERSONAL<br>FACTOR |
|-----------------|-------------|--------------|--------------|---------------|--------------|---------------|--------------|---------------|--------------|---------------|-------------------|--------------------|
| ADAMS           | 52.44       | 0.9535       | 49.82        | 1.0036        | 49.91        | 1.0004        | 49.91        | 1.00643       | N.C.         | N.C.          | 50.00             | 1.0000             |
| ALLEN           | 47.70       | 1.0482       | 48.39        | 1.0333        | 62.43        | 0.8009        | 49.91        | 1.0050        | N.C.         | N.C.          | 50.00             | 1.0000             |
| AMBOY           | 43.77       | 1.1423       | 49.43        | 1.0115        | 50.00        | 1.0000        | 52.86        | 0.9459        | N.C.         | N.C.          | 50.00             | 1.0000             |
| CAMBRIA         | 43.59       | 1.1471       | 49.85        | 1.0030        | N.C.         | N.C.          | 52.20        | 0.9579        | N.C.         | N.C.          | 50.00             | 1.0000             |
| CAMDEN          | 52.00       | 0.9615       | 69.61        | 0.7183        | 49.91        | 1.0028        | 44.60        | 1.1211        | N.C.         | N.C.          | 50.00             | 1.0000             |
| FAYETTE         | 51.27       | 0.9752       | 63.08        | 0.7962        | 49.91        | 1.0000        | 55.32        | 0.9038        | N.C.         | N.C.          | 50.00             | 1.0000             |
| HILLSDALE       | 51.66       | 0.9679       | 45.53        | 1.0962        | 49.91        | 1.0000        | 45.10        | 1.1086        | N.C.         | N.C.          | 50.00             | 1.0000             |
| JEFFERSON       | 45.01       | 1.1109       | 49.44        | 1.0113        | 49.82        | 1.0033        | 47.40        | 1.0549        | N.C.         | N.C.          | 50.00             | 1.0000             |
| LITCHFIELD      | 45.46       | 1.0999       | 47.89        | 1.0140        | 46.74        | 1.0698        | 43.82        | 1.1410        | N.C.         | N.C.          | 50.00             | 1.0000             |
| MOSCOW          | 53.00       | 0.9434       | 49.82        | 1.0336        | 49.83        | 1.0033        | 53.70        | 0.9311        | N.C.         | N.C.          | 50.00             | 1.0000             |
| PITTSFORD       | 46.59       | 1.0732       | 43.99        | 1.1366        | 49.91        | 0.8834        | 49.55        | 1.0091        | N.C.         | N.C.          | 50.00             | 1.0000             |
| RANSOM          | 50.94       | 0.9815       | 49.70        | 1.0060        | 49.91        | 1.0003        | 50.21        | 0.9958        | N.C.         | N.C.          | 50.00             | 1.0000             |
| READING         | 48.51       | 1.0307       | 49.74        | 1.0053        | 49.51        | 1.0100        | 49.25        | 1.0152        | 49.62        | 1.0076        | 50.00             | 1.0000             |
| SCIPIO          | 56.91       | 0.8786       | 49.52        | 1.1376        | 49.91        | 1.0002        | 64.96        | 0.7697        | N.C.         | N.C.          | 50.00             | 1.0000             |
| SOMERSET        | 49.40       | 1.0121       | 58.15        | 0.7976        | 49.91        | 1.0006        | 51.78        | 0.9656        | 49.92        | 1.0017        | 50.00             | 1.0000             |
| WHEATLAND       | 48.66       | 1.0275       | 49.48        | 1.0105        | N.C.         | N.C.          | 44.70        | 1.1186        | N.C.         | N.C.          | 50.00             | 1.0000             |
| WOODBIDGE       | 56.33       | 0.8876       | 47.84        | 1.2085        | 49.27        | 1.0149        | 45.82        | 1.0912        | 50.00        | 1.0000        | 50.00             | 1.0000             |
| WRIGHT          | 58.53       | 0.8543       | 47.56        | 1.2031        | 76.93        | 0.6499        | 49.33        | 1.0136        | N.C.         | N.C.          | 50.00             | 1.0000             |
| HILLSDALE CITY  | 50.00       | 1.0000       | 50.61        | 0.9989        | 49.15        | 1.0173        | 50.73        | 0.9856        | N.C.         | N.C.          | 50.00             | 1.0000             |
| LITCHFIELD CITY | N.C.        | N.C.         | 43.68        | 1.1147        | 57.52        | 0.8693        | 52.12        | 0.9593        | N.C.         | N.C.          | 50.00             | 1.0000             |
| READING CITY    | 48.42       | 1.0336       | 49.36        | 1.1271        | 49.42        | 1.0118        | 50.63        | 0.9876        | N.C.         | N.C.          | 50.00             | 1.0000             |





**EQUALIZED VALUATIONS - REAL**

STATEMENT of valuation made in accordance with Sections 209.1 - 209.8 of the Michigan Compiled Laws.

**REAL PROPERTY EQUALIZED VALUATIONS BY COUNTY BOARD OF COMMISSIONERS**

| STATEMENT YEAR:          | 2013               | (COL. 1)<br>AGRICULTURAL | (COL. 2)<br>COMMERCIAL | (COL. 3)<br>INDUSTRIAL | (COL. 4)<br>RESIDENTIAL | (COL. 5)<br>TIMBER-CUTTING | (COL. 6)<br>DEVELOPMENTAL | (COL. 7)<br>TOTAL REAL PROPERTY |
|--------------------------|--------------------|--------------------------|------------------------|------------------------|-------------------------|----------------------------|---------------------------|---------------------------------|
| <b>COUNTY:</b>           | 30 HILLSDALE       |                          |                        |                        |                         |                            |                           |                                 |
| <b>TOWNSHIP OR CITY</b>  |                    |                          |                        |                        |                         |                            |                           |                                 |
| <b>TOWNSHIPS:</b>        |                    |                          |                        |                        |                         |                            |                           |                                 |
|                          | 1 Adams Twp        | 25,840,480               | 2,145,830              | 1,014,550              | 46,523,007              | 0                          | 0                         | 75,523,867                      |
|                          | 2 Allen Twp        | 29,265,260               | 3,043,117              | 2,038,130              | 25,618,000              | 0                          | 0                         | 59,963,377                      |
|                          | 3 Amboy Twp        | 23,987,620               | 541,380                | 21,430                 | 56,857,916              | 0                          | 0                         | 80,603,346                      |
|                          | 4 Cambria Twp      | 29,049,172               | 2,500,470              | 0                      | 58,877,715              | 0                          | 0                         | 89,587,357                      |
|                          | 5 Camden Twp       | 30,988,940               | 1,681,170              | 395,670                | 23,837,317              | 0                          | 0                         | 62,074,097                      |
|                          | 6 Fayette Twp      | 10,413,570               | 16,867,666             | 4,546,660              | 47,924,665              | 0                          | 0                         | 79,452,535                      |
|                          | 7 Hillsdale Twp    | 4,213,950                | 2,434,320              | 19,090                 | 52,240,700              | 0                          | 0                         | 58,908,139                      |
|                          | 8 Jefferson Twp    | 20,445,730               | 2,435,190              | 652,380                | 65,939,500              | 0                          | 0                         | 89,472,820                      |
|                          | 9 Litchfield Twp   | 28,763,350               | 842,249                | 152,840                | 65,566,835              | 0                          | 0                         | 94,184,274                      |
|                          | 10 Moscow Twp      | 26,385,710               | 1,251,490              | 710,000                | 21,800,010              | 0                          | 0                         | 45,915,269                      |
|                          | 11 Pittsford Twp   | 33,595,000               | 1,110,900              | 213,100                | 18,880,000              | 0                          | 0                         | 49,793,650                      |
|                          | 12 Ransom Twp      | 22,198,540               | 43,400                 | 398,720                | 10,227,990              | 0                          | 0                         | 32,868,650                      |
|                          | 13 Reading Twp     | 30,604,767               | 1,002,510              | 22,970                 | 56,121,015              | 0                          | 280,630                   | 88,081,892                      |
|                          | 14 Scipio Twp      | 23,088,160               | 889,170                | 3,000                  | 22,647,567              | 0                          | 0                         | 47,167,697                      |
|                          | 15 Somerset Twp    | 21,754,400               | 3,836,970              | 659,310                | 160,484,288             | 0                          | 1,434,930                 | 208,169,798                     |
|                          | 16 Wheatland Twp   | 28,422,612               | 649,590                | 12,810                 | 21,251,993              | 0                          | 0                         | 50,324,195                      |
|                          | 17 Woodbridge Twp  | 27,548,480               | 248,390                | 12,810                 | 13,341,440              | 0                          | 107,050                   | 41,258,170                      |
|                          | 18 Wright Twp      | 35,033,030               | 1,987,868              | 1,060                  | 19,481,860              | 0                          | 0                         | 56,568,340                      |
| <b>CITIES:</b>           | 51 Hillsdale City  | 26,400                   | 41,000                 | 14,570                 | 71,455,350              | 0                          | 0                         | 127,212,660                     |
|                          | 53 Litchfield City | 0                        | 91,000                 | 4,603,100              | 15,200,500              | 0                          | 0                         | 23,594,600                      |
|                          | 52 Reading City    | 234,600                  | 106,570                | 1,223,820              | 7,953,380               | 0                          | 0                         | 11,818,300                      |
| <b>Totals for County</b> | 30                 | 457,659,701              | 91,211,852             | 31,961,810             | 855,699,686             | 0                          | 1,822,610                 | 1,432,585,459                   |

OFFICE OF THE COUNTY BOARD OF COMMISSIONERS OF HILLSDALE COUNTY, HILLSDALE, MICHIGAN

DATE: April 2013

WE HEREBY CERTIFY That the foregoing is a true and correct statement of equalized valuations of real property classifications in each township and city in the County of Hillsdale in the year 2013, as determined by the Board of Commissioners of said county on the 8th day of April, 2013, at a meeting of said board held in pursuance of the provisions Sections 209.1 - 209.8, MCL. We further certify that said statement does not embrace any property taxed under P.A. 77 of 1951, P.A. 68 of 1952, P.A. 147 of 1953, P.A. 147 of 1954, P.A. 147 of 1955, P.A. 147 of 1956, P.A. 147 of 1957, P.A. 147 of 1958, P.A. 147 of 1959, P.A. 147 of 1960, P.A. 147 of 1961, P.A. 147 of 1962, P.A. 147 of 1963, P.A. 147 of 1964, P.A. 147 of 1965, P.A. 147 of 1966, P.A. 147 of 1967, P.A. 147 of 1968, P.A. 147 of 1969, P.A. 147 of 1970, P.A. 147 of 1971, P.A. 147 of 1972, P.A. 147 of 1973, P.A. 147 of 1974, P.A. 255 of 1978, P.A. 385 of 1984, P.A. 224 of 1985, P.A. 147 of 1993, or Section 5 of Article IX of the Constitution of the State of Michigan.

Dated at Hillsdale, MI this 11th day of April 2013.

Chairperson of Board of Commissioners

Director of County Tax or Equalization Department

Clerk of Board of Commissioners

**ASSESSED VALUATIONS - REAL**

STATEMENT of valuation made in accordance with Sections 209.1 - 209.8 of the Michigan Compiled Laws.

**REAL PROPERTY ASSESSED VALUATIONS APPROVED BY BOARDS OF REVIEW**

| STATEMENT YEAR:          | 2013               | (COL. 1)<br>AGRICULTURAL | (COL. 2)<br>COMMERCIAL | (COL. 3)<br>INDUSTRIAL | (COL. 4)<br>RESIDENTIAL | (COL. 5)<br>TIMBER-CUT/OVER | (COL. 6)<br>DEVELOPMENTAL | (COL. 7)<br>TOTAL REAL PROPERTY |
|--------------------------|--------------------|--------------------------|------------------------|------------------------|-------------------------|-----------------------------|---------------------------|---------------------------------|
| <b>COUNTY:</b>           | 30 HILLSDALE       |                          |                        |                        |                         |                             |                           |                                 |
| <b>TOWNSHIP OR CITY</b>  |                    |                          |                        |                        |                         |                             |                           |                                 |
| <b>TOWNSHIPS:</b>        |                    |                          |                        |                        |                         |                             |                           |                                 |
|                          | 1 Adams Twp        | 25,840,480               | 2,145,830              | 1,014,550              | 46,523,007              | 0                           | 0                         | 75,523,867                      |
|                          | 2 Allen Twp        | 29,265,260               | 3,043,117              | 2,038,130              | 25,615,500              | 0                           | 0                         | 59,963,377                      |
|                          | 3 Amboy Twp        | 23,987,620               | 541,380                | 21,430                 | 56,085,916              | 0                           | 0                         | 80,603,346                      |
|                          | 4 Cambria Twp      | 29,049,172               | 2,500,470              | 0                      | 58,377,715              | 0                           | 0                         | 89,587,357                      |
|                          | 5 Camden Twp       | 30,988,940               | 1,681,170              | 395,670                | 23,008,317              | 0                           | 0                         | 62,074,097                      |
|                          | 6 Fayette Twp      | 10,413,570               | 16,867,666             | 4,546,660              | 47,324,930              | 0                           | 0                         | 79,452,535                      |
|                          | 7 Hillsdale Twp    | 4,213,950                | 2,434,320              | 19,090                 | 52,240,700              | 0                           | 0                         | 58,908,139                      |
|                          | 8 Jefferson Twp    | 20,445,730               | 2,435,190              | 652,380                | 56,939,500              | 0                           | 0                         | 89,472,820                      |
|                          | 9 Litchfield Twp   | 28,763,350               | 822,070                | 152,840                | 58,956,830              | 0                           | 0                         | 45,895,090                      |
|                          | 10 Moscow Twp      | 26,385,710               | 1,251,490              | 710,000                | 21,620,010              | 0                           | 0                         | 49,793,660                      |
|                          | 11 Pittsford Twp   | 33,585,000               | 1,110,900              | 213,100                | 18,880,000              | 0                           | 0                         | 53,806,700                      |
|                          | 12 Ransom Twp      | 22,198,540               | 43,400                 | 398,720                | 10,227,990              | 0                           | 0                         | 32,868,650                      |
|                          | 13 Reading Twp     | 30,604,767               | 1,002,510              | 2,970                  | 56,121,015              | 0                           | 280,630                   | 88,081,892                      |
|                          | 14 Scipio Twp      | 23,088,160               | 889,170                | 582,900                | 22,647,567              | 0                           | 0                         | 47,167,697                      |
|                          | 15 Somerset Twp    | 21,754,400               | 3,836,970              | 659,310                | 30,484,288              | 0                           | 1,434,930                 | 208,169,798                     |
|                          | 16 Wheatland Twp   | 28,422,612               | 649,590                | 12,810                 | 21,251,993              | 0                           | 0                         | 50,324,195                      |
|                          | 17 Woodbridge Twp  | 27,548,480               | 248,390                | 13,341,440             | 13,341,440              | 0                           | 107,050                   | 41,258,170                      |
|                          | 18 Wright Twp      | 35,033,030               | 1,950,000              | 13,060                 | 19,481,860              | 0                           | 0                         | 56,588,340                      |
| <b>CITIES:</b>           |                    |                          |                        |                        |                         |                             |                           |                                 |
|                          | 51 Hillsdale City  | 26,400                   | 41,000,000             | 14,570,000             | 71,455,350              | 0                           | 0                         | 127,212,660                     |
|                          | 53 Litchfield City | 0                        | 91,000                 | 4,603,100              | 15,200,500              | 0                           | 0                         | 23,994,600                      |
|                          | 52 Reading City    | 234,600                  | 106,570                | 1,223,820              | 7,953,380               | 0                           | 0                         | 11,818,300                      |
| <b>Totals for County</b> | 30                 | 451,259,701              | 91,221,473             | 31,361,810             | 855,699,686             | 0                           | 1,822,610                 | 1,432,565,280                   |

DATE: April 2013

OFFICE OF THE COUNTY BOARD OF COMMISSIONERS OF HILLSDALE COUNTY, HILLSDALE, MICHIGAN

WE HEREBY CERTIFY That the foregoing is a true and correct statement of the assessed valuations of real property classifications in each township and city in the County of Hillsdale in the year 2013 as determined by the Board of Commissioners of said county on the 9th day of April 2013, at a meeting of said board held in pursuance to the provisions of Sections 209.1-209.8, MCL. We further certify that said statement does not embrace any property taxed under P.A. 77 of 1951; P.A. 68 of 1963; P.A. 198 of 1974; P.A. 355 of 1975; P.A. 355 of 1984; P.A. 224 of 1985; P.A. 147 of 1993; or Section 5 of Article IX of the Constitution of the State.

Dated at Hillsdale, MI this 9th day of April 2013

Chairperson of Board of Commissioners

Director of County Tax or Equalization Department

Clerk of Board of Commissioners

# HILLSDALE COUNTY EQUALIZATION VALUE SUMMARY

## Real and Personal Property

| Jurisdiction           | Assessed Valuation |             |               | Equalized Valuation |             |               | % Total County |
|------------------------|--------------------|-------------|---------------|---------------------|-------------|---------------|----------------|
|                        | Real               | Personal    | Total         | Real                | Personal    | Total         |                |
| <b>Townships:</b>      |                    |             |               |                     |             |               |                |
| Adams                  | 75,523,867         | 2,396,350   | 77,920,217    | 75,523,867          | 2,396,350   | 77,920,217    | 5.05248        |
| Allen                  | 59,963,377         | 6,567,991   | 66,531,368    | 59,963,377          | 6,567,991   | 66,531,368    | 4.31401        |
| Amboy                  | 80,603,346         | 1,043,000   | 81,646,346    | 80,603,346          | 1,043,000   | 81,646,346    | 5.29409        |
| Cambria                | 89,587,357         | 1,532,210   | 91,119,567    | 89,587,357          | 1,532,210   | 91,119,567    | 5.90835        |
| Camden                 | 62,074,097         | 1,827,460   | 63,901,557    | 62,074,097          | 1,827,460   | 63,901,557    | 4.14349        |
| Fayette                | 79,452,535         | 21,051,376  | 100,503,911   | 79,452,535          | 21,051,376  | 100,503,911   | 6.51685        |
| Hillsdale              | 58,908,139         | 1,425,560   | 60,333,699    | 58,908,139          | 1,425,560   | 60,333,699    | 3.91214        |
| Jefferson              | 89,472,820         | 3,394,100   | 92,866,920    | 89,472,820          | 3,394,100   | 92,866,920    | 6.02165        |
| Litchfield             | 45,895,090         | 2,354,485   | 48,249,575    | 45,895,090          | 2,354,485   | 48,269,754    | 3.12989        |
| Moscow                 | 49,793,650         | 3,340,420   | 53,134,070    | 49,793,650          | 3,340,420   | 53,134,070    | 3.44531        |
| Pittsford              | 53,806,700         | 2,588,800   | 56,395,500    | 53,806,700          | 2,588,800   | 56,395,500    | 3.65678        |
| Ransom                 | 32,868,650         | 2,528,710   | 35,397,360    | 32,868,650          | 2,528,710   | 35,397,360    | 2.29523        |
| Reading                | 88,081,892         | 1,946,810   | 90,028,702    | 88,081,892          | 1,946,810   | 90,028,702    | 5.83762        |
| Scipio                 | 47,167,697         | 3,961,232   | 51,128,929    | 47,167,697          | 3,961,232   | 51,128,929    | 3.31529        |
| Somerset               | 208,169,798        | 6,159,750   | 214,329,548   | 208,169,798         | 6,159,450   | 214,329,248   | 13.89748       |
| Wheatland              | 50,324,195         | 1,459,010   | 51,783,205    | 50,324,195          | 1,459,010   | 51,783,205    | 3.35771        |
| Woodbridge             | 41,258,170         | 907,100     | 42,165,270    | 41,258,170          | 907,100     | 42,165,270    | 2.73407        |
| Wright                 | 56,588,340         | 2,376,370   | 58,964,710    | 56,588,340          | 2,376,370   | 58,964,710    | 3.82337        |
| <b>Total Townships</b> | 1,269,539,720      | 66,860,434  | 1,336,400,154 | 1,269,559,899       | 66,860,434  | 1,336,420,333 | 86.65581       |
| <b>Cities:</b>         |                    |             |               |                     |             |               |                |
| Hillsdale              | 127,212,660        | 17,739,120  | 144,951,780   | 127,212,660         | 17,739,120  | 144,951,780   | 9.39892        |
| Litchfield             | 23,994,600         | 22,807,411  | 46,802,011    | 23,994,600          | 22,807,411  | 46,802,011    | 3.03472        |
| Reading                | 11,818,300         | 2,224,230   | 14,042,530    | 11,818,300          | 2,224,230   | 14,042,530    | 0.91054        |
| <b>Total Cities</b>    | 163,025,560        | 42,770,761  | 205,796,321   | 163,025,560         | 42,770,761  | 205,796,321   | 13.34419       |
| <b>Total County</b>    | 1,432,565,280      | 109,631,195 | 1,542,196,475 | 1,432,585,459       | 109,631,195 | 1,542,216,654 | 100.00000      |

# HILLSDALE COUNTY EQUALIZATION VALUE SUMMARY

## Real Property - Summary

| Jurisdiction           | Assessed Valuation | Ratio to ICV | Valuation Adjustment | Adjustment Factor         | Equalized Valuation | % of Total Real | % of Total County |
|------------------------|--------------------|--------------|----------------------|---------------------------|---------------------|-----------------|-------------------|
| <b>Townships:</b>      |                    |              |                      |                           |                     |                 |                   |
| Adams                  | 75,523,867         | 49.84        |                      |                           | 75,523,867          | 5.27186         | 4.89710           |
| Allen                  | 59,963,377         | 49.53        |                      |                           | 59,963,377          | 4.18568         | 3.88813           |
| Amboy                  | 80,603,346         | 49.98        |                      |                           | 80,603,346          | 5.62642         | 5.22646           |
| Cambria                | 89,587,357         | 49.60        |                      |                           | 89,587,357          | 6.25354         | 5.80900           |
| Camden                 | 62,074,097         | 49.65        |                      |                           | 62,074,097          | 4.33301         | 4.02499           |
| Fayette                | 79,452,535         | 49.73        |                      |                           | 79,452,535          | 5.54609         | 5.15184           |
| Hillsdale              | 58,908,139         | 49.77        |                      |                           | 58,908,139          | 4.11202         | 3.81971           |
| Jefferson              | 89,472,820         | 49.48        |                      |                           | 89,472,820          | 6.24555         | 5.80157           |
| Litchfield             | 45,895,090         | 49.87        | 20,179               | Sale Individual Class for | 45,915,269          | 3.20506         | 2.97723           |
| Moscow                 | 49,793,650         | 49.83        |                      | Appropriate               | 49,793,650          | 3.47579         | 3.22871           |
| Pittsford              | 53,806,700         | 49.58        |                      | Factors                   | 53,806,700          | 3.75592         | 3.48892           |
| Ransom                 | 32,868,650         | 49.86        |                      |                           | 32,868,650          | 2.29436         | 2.13126           |
| Reading                | 88,081,892         | 49.73        |                      |                           | 88,081,892          | 6.14846         | 5.71138           |
| Scipio                 | 47,167,697         | 49.95        |                      |                           | 47,167,697          | 3.29249         | 3.05844           |
| Somerset               | 208,169,798        | 49.91        |                      |                           | 208,169,798         | 14.53106        | 13.49809          |
| Wheatland              | 50,324,195         | 49.58        |                      |                           | 50,324,195          | 3.51282         | 3.26311           |
| Woodbridge             | 41,258,170         | 49.73        |                      |                           | 41,258,170          | 2.87998         | 2.67525           |
| Wright                 | 56,588,340         | 49.71        |                      |                           | 56,588,340          | 3.95008         | 3.66929           |
| <b>Total Townships</b> | 1,269,539,720      |              | 20,179               |                           | 1,269,559,899       | 88.62019        | 82.32046          |
| <b>Cities:</b>         |                    |              |                      |                           |                     |                 |                   |
| Hillsdale              | 127,212,660        | 49.70        |                      |                           | 127,212,660         | 8.87994         | 8.24869           |
| Litchfield             | 23,994,600         | 49.55        |                      |                           | 23,994,600          | 1.67492         | 1.55585           |
| Reading                | 11,818,300         | 49.68        |                      |                           | 11,818,300          | 0.82496         | 0.76632           |
| <b>Total Cities</b>    | 163,025,560        |              | 0                    |                           | 163,025,560         | 11.37981        | 10.57086          |
| <b>Total County</b>    | 1,432,565,280      |              | 20,179               |                           | 1,432,585,459       | 100.00000       | 92.89132          |

# HILLSDALE COUNTY EQUALIZATION VALUE SUMMARY

## Personal Property

| Jurisdiction           | Assessed Valuation | Ratio to TCV | Valuation Adjustment | Adjustment Factor | Equalized Valuation | % of Total Personal | % of Total County |
|------------------------|--------------------|--------------|----------------------|-------------------|---------------------|---------------------|-------------------|
| <b>Townships:</b>      |                    |              |                      |                   |                     |                     |                   |
| Adams                  | 2,396,350          | 50.00        | 1,00000              | 1.00000           | 2,396,350           | 2.18583             | 0.15538           |
| Allen                  | 6,567,991          | 50.00        | 1,00000              | 1.00000           | 6,567,991           | 5.99099             | 0.42588           |
| Amboy                  | 1,043,000          | 50.00        | 1,00000              | 1.00000           | 1,043,000           | 0.95137             | 0.06763           |
| Cambria                | 1,532,210          | 50.00        | 1,00000              | 1.00000           | 1,532,210           | 1.39760             | 0.09935           |
| Camden                 | 1,827,460          | 50.00        | 1,00000              | 1.00000           | 1,827,460           | 1.66692             | 0.11850           |
| Fayette                | 21,051,376         | 50.00        | 1,00000              | 1.00000           | 21,051,376          | 19.20199            | 1.36501           |
| Hillsdale              | 1,425,560          | 50.00        | 1,00000              | 1.00000           | 1,425,560           | 1.30032             | 0.09244           |
| Jefferson              | 3,394,100          | 50.00        | 1,00000              | 1.00000           | 3,394,100           | 3.09593             | 0.22008           |
| Litchfield             | 2,354,485          | 50.00        | 1,00000              | 1.00000           | 2,354,485           | 2.14764             | 0.15267           |
| Moscow                 | 3,340,420          | 50.00        | 1,00000              | 1.00000           | 3,340,420           | 3.04696             | 0.21660           |
| Pittsford              | 2,588,800          | 50.00        | 1,00000              | 1.00000           | 2,588,800           | 2.36137             | 0.16786           |
| Ransom                 | 2,528,710          | 50.00        | 1,00000              | 1.00000           | 2,528,710           | 2.30656             | 0.16397           |
| Reading                | 1,946,810          | 50.00        | 1,00000              | 1.00000           | 1,946,810           | 1.77578             | 0.12623           |
| Scipio                 | 3,961,232          | 50.00        | 1,00000              | 1.00000           | 3,961,232           | 3.61323             | 0.25685           |
| Somerset               | 6,159,450          | 50.00        | 1,00000              | 1.00000           | 6,159,450           | 5.61834             | 0.39939           |
| Wheatland              | 1,459,010          | 50.00        | 1,00000              | 1.00000           | 1,459,010           | 1.33083             | 0.09460           |
| Woodbridge             | 907,100            | 50.00        | 1,00000              | 1.00000           | 907,100             | 0.82741             | 0.05882           |
| Wright                 | <u>2,376,370</u>   | 50.00        | 1,00000              | 1.00000           | <u>2,376,370</u>    | <u>2.16760</u>      | <u>0.15409</u>    |
| <b>Total Townships</b> | 66,860,434         | 0            | 0                    | 0                 | 66,860,434          | 60.98669            | 4.33535           |
| <b>Cities:</b>         |                    |              |                      |                   |                     |                     |                   |
| Hillsdale              | 17,739,120         | 50.00        | 1,00000              | 1.00000           | 17,739,120          | 16.18072            | 1.15024           |
| Litchfield             | 22,807,411         | 50.00        | 1,00000              | 1.00000           | 22,807,411          | 20.80376            | 1.47887           |
| Reading                | <u>2,224,230</u>   | 50.00        | 1,00000              | 1.00000           | <u>2,224,230</u>    | <u>2.02883</u>      | <u>0.14422</u>    |
| <b>Total Cities</b>    | 42,770,761         | 0            | 0                    | 0                 | 42,770,761          | 39.01331            | 2.77333           |
| <b>Total County</b>    | 109,631,195        | 0            | 0                    | 0                 | 109,631,195         | 100.00000           | 7.10868           |

# HILLSDALE COUNTY EQUALIZATION VALUE SUMMARY

## Real Property - Agricultural

| Jurisdiction           | Assessed Valuation | Ratio to TCV | Valuation Adjustment | Adjustment Factor | Equalized Valuation | % of Total Agricultural | % of Total County |
|------------------------|--------------------|--------------|----------------------|-------------------|---------------------|-------------------------|-------------------|
| <b>Townships:</b>      |                    |              |                      |                   |                     |                         |                   |
| Adams                  | 25,840,480         | 49.96        |                      | 1.00000           | 25,840,480          | 5.71870                 | 1.67554           |
| Allen                  | 29,265,260         | 49.54        |                      | 1.00000           | 29,265,260          | 6.47663                 | 1.89761           |
| Amboy                  | 23,987,620         | 49.98        |                      | 1.00000           | 23,987,620          | 5.30864                 | 1.55540           |
| Cambria                | 29,049,172         | 49.74        |                      | 1.00000           | 29,049,172          | 6.42880                 | 1.88360           |
| Camden                 | 30,988,940         | 49.72        |                      | 1.00000           | 30,988,940          | 6.85809                 | 2.00938           |
| Fayette                | 10,413,570         | 49.94        |                      | 1.00000           | 10,413,570          | 2.30460                 | 0.67523           |
| Hillsdale              | 4,213,950          | 49.81        |                      | 1.00000           | 4,213,950           | 0.93258                 | 0.27324           |
| Jefferson              | 20,445,730         | 49.44        |                      | 1.00000           | 20,445,730          | 4.52480                 | 1.32574           |
| Litchfield             | 28,763,350         | 49.87        |                      | 1.00000           | 28,763,350          | 6.36555                 | 1.86507           |
| Moscow                 | 26,385,710         | 49.94        |                      | 1.00000           | 26,385,710          | 5.83936                 | 1.71090           |
| Pittsford              | 33,595,000         | 49.44        |                      | 1.00000           | 33,595,000          | 7.43483                 | 2.17836           |
| Ransom                 | 22,198,540         | 49.95        |                      | 1.00000           | 22,198,540          | 4.91271                 | 1.43939           |
| Reading                | 30,604,767         | 49.74        |                      | 1.00000           | 30,604,767          | 6.77307                 | 1.98447           |
| Scipio                 | 23,088,160         | 50.00        |                      | 1.00000           | 23,088,160          | 5.10959                 | 1.49708           |
| Somerset               | 21,754,400         | 49.96        |                      | 1.00000           | 21,754,400          | 4.81441                 | 1.41059           |
| Wheatland              | 28,422,612         | 49.67        |                      | 1.00000           | 28,422,612          | 6.29014                 | 1.84297           |
| Woodbridge             | 27,548,480         | 49.74        |                      | 1.00000           | 27,548,480          | 6.09669                 | 1.78629           |
| Wright                 | 35,033,030         | 49.90        |                      | 1.00000           | 35,033,030          | 7.75308                 | 2.27160           |
| <b>Total Townships</b> | 451,598,771        | 0            |                      |                   | 451,598,771         | 99.94225                | 29.28245          |
| <b>Cities:</b>         |                    |              |                      |                   |                     |                         |                   |
| Hillsdale              | 26,400             | 50.00        |                      | 1.00000           | 26,400              | 0.00584                 | 0.00171           |
| Litchfield             | 0                  | N/A          |                      | N/A               | 0                   | N/A                     | N/A               |
| Reading                | 234,530            | 49.98        |                      | 1.00000           | 234,530             | 0.05190                 | 0.01521           |
| <b>Total Cities</b>    | 260,930            | 0            |                      |                   | 260,930             | 0.05775                 | 0.01692           |
| <b>Total County</b>    | 451,859,701        | 0            |                      |                   | 451,859,701         | 100.00000               | 29.29937          |

N/A = Not Applicable

# HILLSDALE COUNTY EQUALIZATION VALUE SUMMARY

## Real Property - Commercial

| Jurisdiction           | Assessed Valuation | Ratio to TCV | Valuation Adjustment | Adjustment Factor | Equalized Valuation | % of Total Commercial | % of Total County |
|------------------------|--------------------|--------------|----------------------|-------------------|---------------------|-----------------------|-------------------|
| <b>Townships:</b>      |                    |              |                      |                   |                     |                       |                   |
| Adams                  | 2,145,830          | 49.89        |                      | 1.00000           | 2,145,830           | 2.35181               | 0.13914           |
| Allen                  | 3,043,117          | 49.40        |                      | 1.00000           | 3,043,117           | 3.33523               | 0.19732           |
| Amboy                  | 541,380            | 49.94        |                      | 1.00000           | 541,380             | 0.59335               | 0.03510           |
| Cambria                | 2,500,470          | 49.67        |                      | 1.00000           | 2,500,470           | 2.74049               | 0.16213           |
| Camden                 | 1,681,170          | 49.99        |                      | 1.00000           | 1,681,170           | 1.84255               | 0.10901           |
| Fayette                | 16,867,666         | 49.68        |                      | 1.00000           | 16,867,666          | 18.48680              | 1.09373           |
| Hillsdale              | 2,434,320          | 49.61        |                      | 1.00000           | 2,434,320           | 2.66799               | 0.15785           |
| Jefferson              | 2,435,190          | 49.58        |                      | 1.00000           | 2,435,190           | 2.66895               | 0.15790           |
| Litchfield             | 822,070            | 48.80        | 20,179               | 1.02435           | 842,249             | 0.92310               | 0.05461           |
| Moscow                 | 1,251,490          | 49.62        |                      | 1.00000           | 1,251,490           | 1.37162               | 0.08115           |
| Pittsford              | 1,110,900          | 49.59        |                      | 1.00000           | 1,110,900           | 1.21754               | 0.07203           |
| Ransom                 | 43,400             | 49.70        |                      | 1.00000           | 43,400              | 0.04757               | 0.00281           |
| Reading                | 1,002,510          | 49.89        |                      | 1.00000           | 1,002,510           | 1.09874               | 0.06500           |
| Scipio                 | 889,170            | 49.89        |                      | 1.00000           | 889,170             | 0.97452               | 0.05766           |
| Somerset               | 3,836,970          | 49.72        |                      | 1.00000           | 3,836,970           | 4.20528               | 0.24880           |
| Wheatland              | 649,590            | 49.68        |                      | 1.00000           | 649,590             | 0.71194               | 0.04212           |
| Woodbridge             | 248,390            | 49.57        |                      | 1.00000           | 248,390             | 0.27223               | 0.01611           |
| Wright                 | 1,959,390          | 49.37        |                      | 1.00000           | 1,959,390           | 2.14747               | 0.12705           |
| <b>Total Townships</b> | 43,463,025         |              | 20,179               |                   | 43,483,202          | 47.65718              | 2.81953           |
| <b>Cities:</b>         |                    |              |                      |                   |                     |                       |                   |
| Hillsdale              | 41,160,880         | 49.27        |                      | 1.00000           | 41,160,880          | 45.11194              | 2.66894           |
| Litchfield             | 4,191,000          | 49.33        |                      | 1.00000           | 4,191,000           | 4.59330               | 0.27175           |
| Reading                | 2,406,570          | 49.83        |                      | 1.00000           | 2,406,570           | 2.63758               | 0.15605           |
| <b>Total Cities</b>    | 47,758,450         |              | 0                    |                   | 47,758,450          | 52.34282              | 3.09674           |
| <b>Total County</b>    | 91,221,473         |              | 20,179               |                   | 91,241,652          | 100.00000             | 5.91627           |



# HILLSDALE COUNTY EQUALIZATION VALUE SUMMARY

## Real Property - Industrial

| Jurisdiction           | Assessed Valuation | Ratio to TCV | Valuation Adjustment | Adjustment Factor | Equalized Valuation | % of Total Industrial | % of Total County |
|------------------------|--------------------|--------------|----------------------|-------------------|---------------------|-----------------------|-------------------|
| <b>Townships:</b>      |                    |              |                      |                   |                     |                       |                   |
| Adams                  | 1,014,550          | 49.64        |                      | 1.00000           | 1,014,550           | 3.17426               | 0.06579           |
| Allen                  | 2,038,130          | 49.87        |                      | 1.00000           | 2,038,130           | 6.37677               | 0.13216           |
| Amboy                  | 21,430             | 49.88        |                      | 1.00000           | 21,430              | 0.06705               | 0.00139           |
| Cambria                | 0                  | N/A          |                      | N/A               | 0                   | N/A                   | N/A               |
| Camden                 | 395,670            | 49.98        |                      | 1.00000           | 395,670             | 1.23795               | 0.02566           |
| Fayette                | 4,546,660          | 49.73        |                      | 1.00000           | 4,546,660           | 14.22529              | 0.29481           |
| Hillsdale              | 19,090             | 49.97        |                      | 1.00000           | 19,090              | 0.05973               | 0.00124           |
| Jefferson              | 652,380            | 49.83        |                      | 1.00000           | 652,380             | 2.04112               | 0.04230           |
| Litchfield             | 152,840            | 49.74        |                      | 1.00000           | 152,840             | 0.47820               | 0.00991           |
| Moscow                 | 710,440            | 49.66        |                      | 1.00000           | 710,440             | 2.22278               | 0.04607           |
| Pittsford              | 213,100            | 49.92        |                      | 1.00000           | 213,100             | 0.66673               | 0.01382           |
| Ransom                 | 398,720            | 49.78        |                      | 1.00000           | 398,720             | 1.24749               | 0.02585           |
| Reading                | 72,970             | 49.51        |                      | 1.00000           | 72,970              | 0.22830               | 0.00473           |
| Scipio                 | 542,800            | 49.99        |                      | 1.00000           | 542,800             | 1.69828               | 0.03520           |
| Somers                 | 659,210            | 49.99        |                      | 1.00000           | 659,210             | 2.06249               | 0.04274           |
| Wheatland              | 0                  | N/A          |                      | N/A               | 0                   | N/A                   | N/A               |
| Woodbridge             | 12,810             | 49.24        |                      | 1.00000           | 12,810              | 0.04008               | 0.00083           |
| Wright                 | 114,060            | 49.64        |                      | 1.00000           | 114,060             | 0.35686               | 0.00740           |
| <b>Total Townships</b> | 11,564,860         | 0            |                      |                   | 11,564,860          | 36.18337              | 0.74989           |
| <b>Cities:</b>         |                    |              |                      |                   |                     |                       |                   |
| Hillsdale              | 14,570,030         | 49.64        |                      | 1.00000           | 14,570,030          | 45.58575              | 0.94475           |
| Litchfield             | 4,603,100          | 49.95        |                      | 1.00000           | 4,603,100           | 14.40188              | 0.29847           |
| Reading                | 1,223,820          | 49.40        |                      | 1.00000           | 1,223,820           | 3.82901               | 0.07935           |
| <b>Total Cities</b>    | 20,396,950         | 0            |                      |                   | 20,396,950          | 63.81663              | 1.32257           |
| <b>Total County</b>    | 31,961,810         | 0            |                      |                   | 31,961,810          | 100.00000             | 2.07246           |

N/A = Not Applicable

# HILLSDALE COUNTY EQUALIZATION VALUE SUMMARY

## Real Property - Residential

| Jurisdiction           | Assessed Valuation | Ratio to TCV | Valuation Adjustment | Adjustment Factor | Equalized Valuation | % of Total Residential | % of Total County |
|------------------------|--------------------|--------------|----------------------|-------------------|---------------------|------------------------|-------------------|
| <b>Townships:</b>      |                    |              |                      |                   |                     |                        |                   |
| Adams                  | 46,523,007         | 49.78        |                      | 1.00000           | 46,523,007          | 5.43684                | 3.01663           |
| Allen                  | 25,616,870         | 49.51        |                      | 1.00000           | 25,616,870          | 2.99368                | 1.66104           |
| Amboy                  | 56,052,916         | 49.98        |                      | 1.00000           | 56,052,916          | 6.55054                | 3.63457           |
| Cambria                | 58,037,715         | 49.53        |                      | 1.00000           | 58,037,715          | 6.78249                | 3.76327           |
| Camden                 | 29,008,317         | 49.54        |                      | 1.00000           | 29,008,317          | 3.39001                | 1.88095           |
| Fayette                | 47,624,639         | 49.71        |                      | 1.00000           | 47,624,639          | 5.56558                | 3.08806           |
| Hillsdale              | 52,240,779         | 49.78        |                      | 1.00000           | 52,240,779          | 6.10504                | 3.38738           |
| Jefferson              | 65,939,520         | 49.48        |                      | 1.00000           | 65,939,520          | 7.70592                | 4.27563           |
| Litchfield             | 16,156,830         | 49.93        |                      | 1.00000           | 16,156,830          | 1.88814                | 1.04764           |
| Moscow                 | 21,446,010         | 49.72        |                      | 1.00000           | 21,446,010          | 2.50625                | 1.39060           |
| Pittsford              | 18,887,700         | 49.82        |                      | 1.00000           | 18,887,700          | 2.20728                | 1.22471           |
| Ransom                 | 10,227,990         | 49.68        |                      | 1.00000           | 10,227,990          | 1.19528                | 0.66320           |
| Reading                | 56,121,015         | 49.72        |                      | 1.00000           | 56,121,015          | 6.55849                | 3.63898           |
| Scipio                 | 22,647,567         | 49.91        |                      | 1.00000           | 22,647,567          | 2.64667                | 1.46851           |
| Somerset               | 180,484,288        | 49.91        |                      | 1.00000           | 180,484,288         | 21.09201               | 11.70291          |
| Wheatland              | 21,251,993         | 49.66        |                      | 1.00000           | 21,251,993          | 2.48358                | 1.37802           |
| Woodbridge             | 13,341,440         | 49.66        |                      | 1.00000           | 13,341,440          | 1.55913                | 0.86508           |
| Wright                 | 19,481,860         | 49.40        |                      | 1.00000           | 19,481,860          | 2.27672                | 1.26324           |
| <b>Total Townships</b> | 761,090,456        |              | 0                    |                   | 761,090,456         | 88.94364               | 49.35042          |
| <b>Cities:</b>         |                    |              |                      |                   |                     |                        |                   |
| Hillsdale              | 71,455,350         | 49.96        |                      | 1.00000           | 71,455,350          | 8.35052                | 4.63329           |
| Litchfield             | 15,200,500         | 49.48        |                      | 1.00000           | 15,200,500          | 1.77638                | 0.98563           |
| Reading                | 7,953,380          | 49.67        |                      | 1.00000           | 7,953,380           | 0.92946                | 0.51571           |
| <b>Total Cities</b>    | 94,609,230         |              | 0                    |                   | 94,609,230          | 11.05636               | 6.13463           |
| <b>Total County</b>    | 855,699,686        |              | 0                    |                   | 855,699,686         | 100.00000              | 55.48505          |

**HILLSDALE COUNTY EQUALIZATION VALUE SUMMARY**  
**Real Property - Developmental**

| Jurisdiction           | Assessed Valuation | Ratio to TCV | Valuation Adjustment | Adjustment Factor | Equalized Valuation | % of Total Developments | % of Total County |
|------------------------|--------------------|--------------|----------------------|-------------------|---------------------|-------------------------|-------------------|
| <b>Townships:</b>      |                    |              |                      |                   |                     |                         |                   |
| Adams                  | 0                  | N/A          |                      | N/A               |                     | N/A                     | N/A               |
| Allen                  | 0                  | N/A          |                      | N/A               |                     | N/A                     | N/A               |
| Amboy                  | 0                  | N/A          |                      | N/A               |                     | N/A                     | N/A               |
| Cambria                | 0                  | N/A          |                      | N/A               |                     | N/A                     | N/A               |
| Camden                 | 0                  | N/A          |                      | N/A               |                     | N/A                     | N/A               |
| Fayette                | 0                  | N/A          |                      | N/A               |                     | N/A                     | N/A               |
| Hillsdale              | 0                  | N/A          |                      | N/A               |                     | N/A                     | N/A               |
| Jefferson              | 0                  | N/A          |                      | N/A               |                     | N/A                     | N/A               |
| Litchfield             | 0                  | N/A          |                      | N/A               |                     | N/A                     | N/A               |
| Moscow                 | 0                  | N/A          |                      | N/A               |                     | N/A                     | N/A               |
| Pittsford              | 0                  | N/A          |                      | N/A               |                     | N/A                     | N/A               |
| Ransom                 | 0                  | N/A          |                      | N/A               |                     | N/A                     | N/A               |
| Reading                | 280,630            | 49.57        |                      | 1.00000           | 280,630             | 15.39715                | 0.01820           |
| Scipio                 | 0                  | N/A          |                      | N/A               | 0                   | N/A                     | N/A               |
| Somerset               | 1,434,930          | 49.57        |                      | 1.00000           | 1,434,930           | 78.72940                | 0.09304           |
| Wheatland              | 0                  | N/A          |                      | N/A               | 0                   | N/A                     | N/A               |
| Woodbridge             | 107,050            | 50.00        |                      | 1.00000           | 107,050             | 5.87345                 | 0.00694           |
| Wright                 | 0                  | N/A          |                      | N/A               | 0                   | N/A                     | N/A               |
| <b>Total Townships</b> | <b>1,822,610</b>   |              | <b>0</b>             |                   | <b>1,822,610</b>    | <b>100.00000</b>        | <b>0.11818</b>    |
| <b>Cities:</b>         |                    |              |                      |                   |                     |                         |                   |
| Hillsdale              | 0                  | N/A          |                      | N/A               | 0                   | N/A                     | N/A               |
| Litchfield             | 0                  | N/A          |                      | N/A               | 0                   | N/A                     | N/A               |
| Reading                | 0                  | N/A          |                      | N/A               | 0                   | N/A                     | N/A               |
| <b>Total Cities</b>    | <b>0</b>           |              | <b>0</b>             |                   | <b>0</b>            | <b>0.00000</b>          | <b>0.00000</b>    |
| <b>Total County</b>    | <b>1,822,610</b>   |              | <b>0</b>             |                   | <b>1,822,610</b>    | <b>100.00000</b>        | <b>0.11818</b>    |

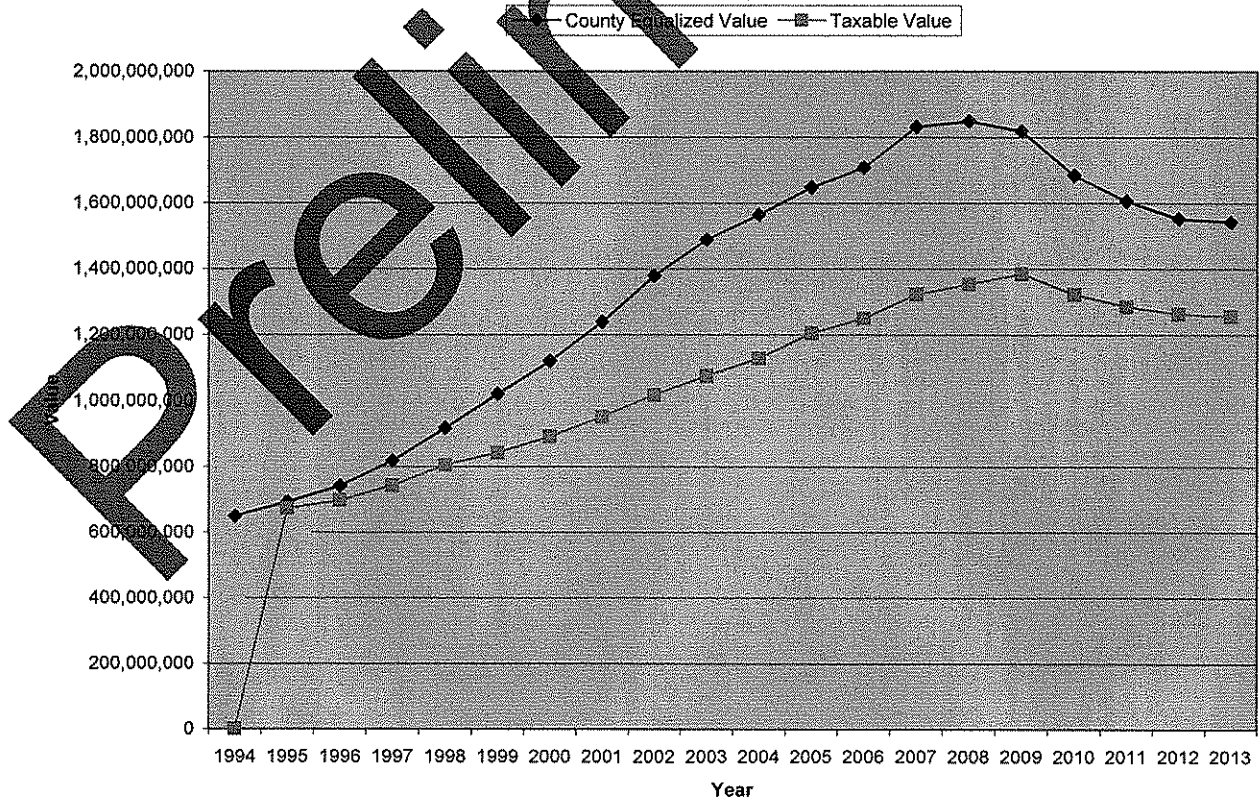
N/A = Not Applicable

### COMPARISON OF EQUALIZED VALUE TO TAXABLE VALUE

| Year                       | County Equalized Value | % Change       | % Taxable to Equalized | Year                       | Taxable Value | % Change       | Inflation Rate |
|----------------------------|------------------------|----------------|------------------------|----------------------------|---------------|----------------|----------------|
| 1994                       | 649,837,161            |                |                        | 1994                       | N/A           |                |                |
| 1995                       | 692,679,790            | 6.59           | 97.07%                 | 1995                       | 672,393,537   | 3.47           | 2.60%          |
| 1996                       | 741,634,355            | 7.07           | 94.01%                 | 1996                       | 697,236,237   | 3.69           | 2.80%          |
| 1997                       | 818,392,539            | 10.35          | 90.68%                 | 1997                       | 742,088,157   | 6.43           | 2.80%          |
| 1998                       | 917,425,519            | 12.10          | 87.76%                 | 1998                       | 805,146,573   | 8.50           | 2.70%          |
| 1999                       | 1,021,040,951          | 11.29          | 82.56%                 | 1999                       | 842,936,867   | 4.69           | 1.60%          |
| 2000                       | 1,120,159,535          | 9.71           | 79.62%                 | 2000                       | 891,816,255   | 5.80           | 1.90%          |
| 2001                       | 1,239,363,403          | 10.64          | 76.85%                 | 2001                       | 952,405,492   | 6.79           | 3.20%          |
| 2002                       | 1,378,754,199          | 11.25          | 73.89%                 | 2002                       | 1,018,762,981 | 6.97           | 3.20%          |
| 2003                       | 1,488,603,946          | 7.97           | 72.31%                 | 2003                       | 1,076,403,576 | 5.66           | 1.50%          |
| 2004                       | 1,564,583,052          | 5.10           | 72.21%                 | 2004                       | 1,129,766,602 | 4.96           | 2.30%          |
| 2005                       | 1,647,801,885          | 5.32           | 73.10%                 | 2005                       | 1,204,597,532 | 6.62           | 2.30%          |
| 2006                       | 1,708,109,013          | 3.66           | 73.20%                 | 2006                       | 1,250,345,615 | 3.80           | 3.30%          |
| 2007                       | 1,831,039,578          | 7.20           | 72.23%                 | 2007                       | 1,322,585,804 | 5.78           | 3.70%          |
| 2008                       | 1,849,018,977          | 0.98           | 73.18%                 | 2008                       | 1,353,064,014 | 2.30           | 2.30%          |
| 2009                       | 1,818,111,859          | -1.67          | 76.16%                 | 2009                       | 1,384,631,639 | 2.33           | 1.40%          |
| 2010                       | 1,684,469,963          | -7.35          | 78.51%                 | 2010                       | 1,322,299,962 | -4.49          | 0.30%          |
| 2011                       | 1,606,938,654          | -4.60          | 79.96%                 | 2011                       | 1,287,884,441 | -2.64          | 1.70%          |
| 2012                       | 1,551,974,553          | -3.42          | 81.38%                 | 2012                       | 1,253,045,598 | -1.70          | 2.70%          |
| 2013                       | 1,542,216,654          | -0.63          | 81.40%                 | *2013                      | 1,255,340,873 | -0.61          | 2.40%          |
| <b>Total % Growth</b>      |                        | <b>237.32%</b> |                        | <b>Total % Growth</b>      |               | <b>186.70%</b> | <b>55.37%</b>  |
| <b>Total % Growth/Year</b> |                        | <b>4.65%</b>   |                        | <b>Total % Growth/Year</b> |               | <b>3.53%</b>   | <b>2.47%</b>   |


\*Current Taxable value is Tentative

### County Equalized/Taxable Values

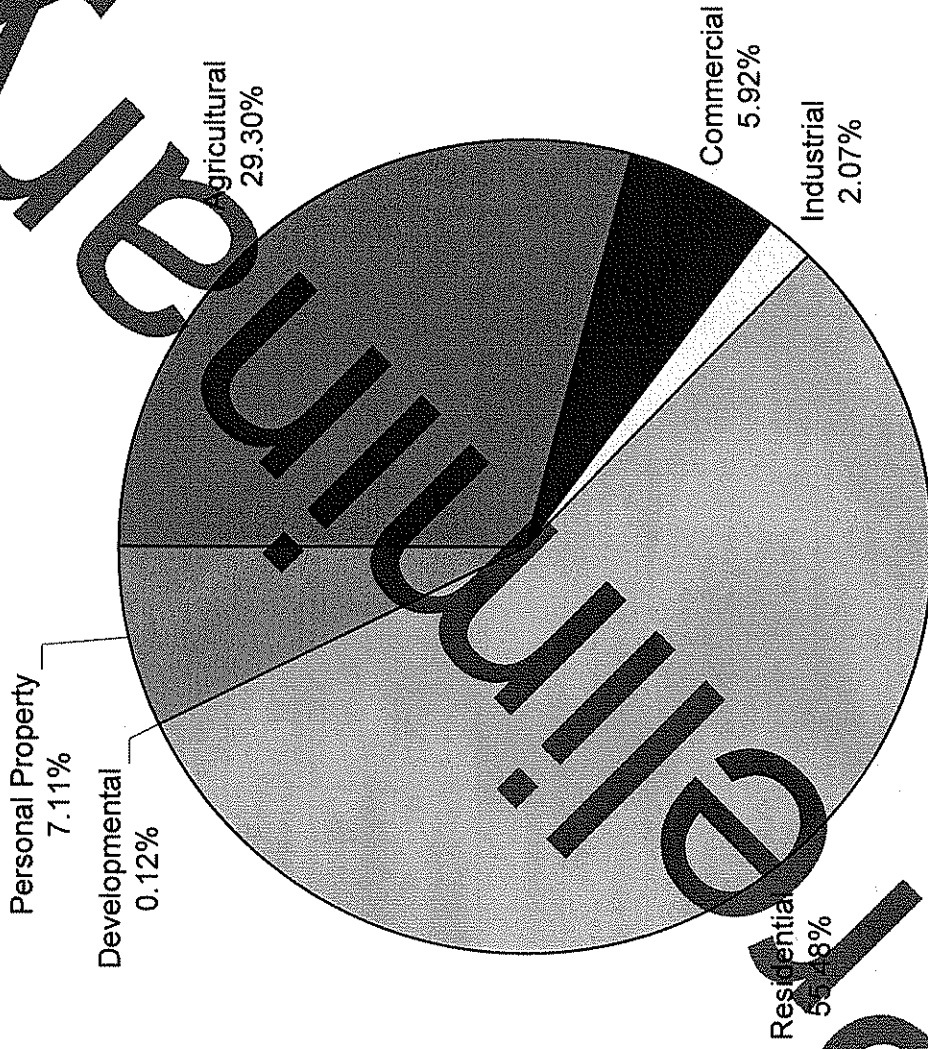


# Hillsdale County Equalized Values vs. Taxable Values

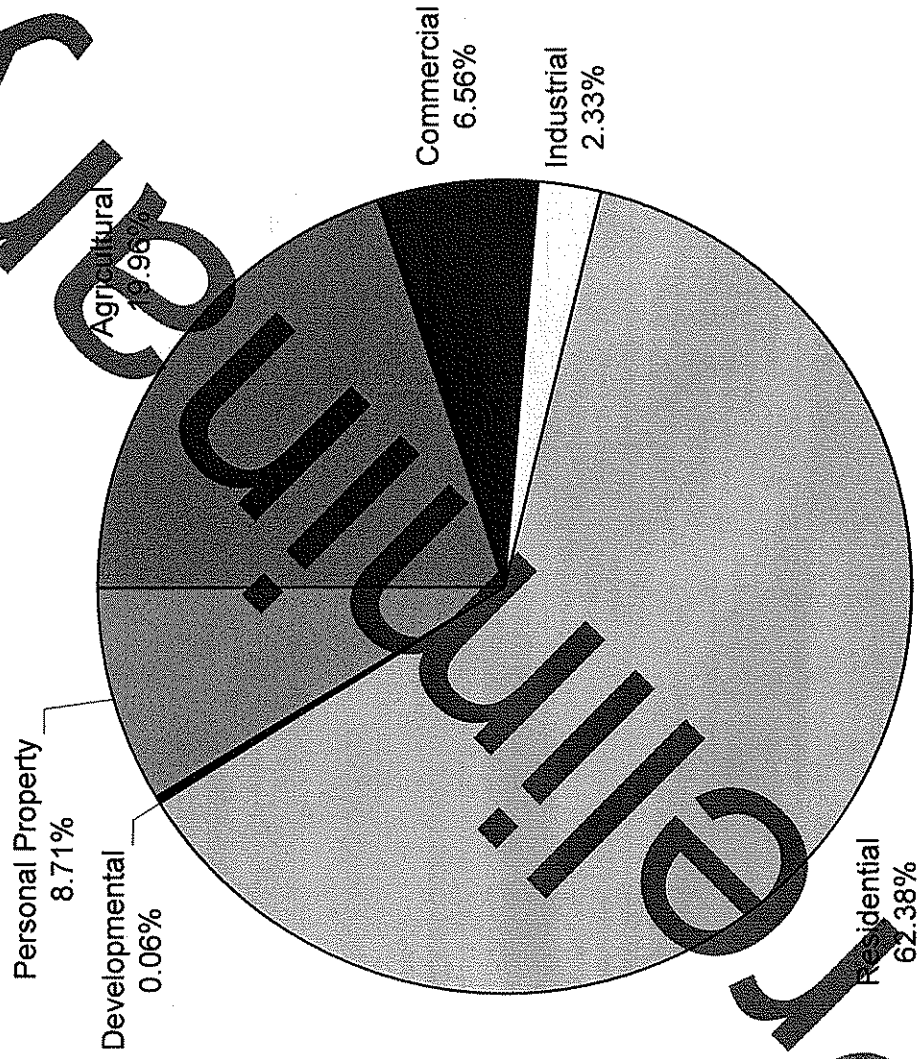
\*Current Taxable Value is Tentative




### 2013 Contribution of Value by Classification (County Equalized Value)



### 2013 Contribution of Value by Classification (Tentative Taxable Value)

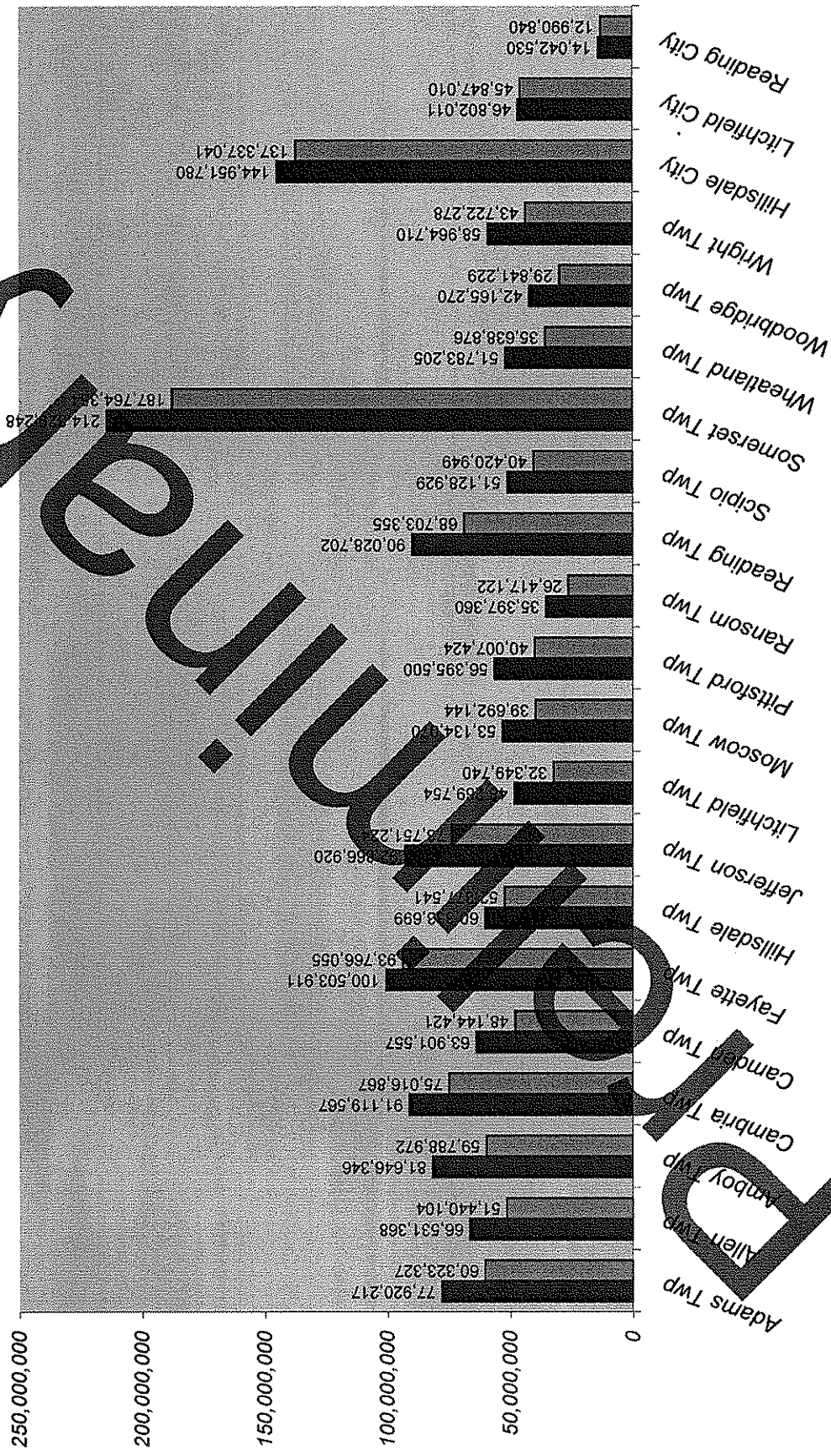


**2013 Comparison of County Equalized Value (CEV) to Tentative Taxable Value (TV) by Contribution Percentage**






**2013 Local Unit Value Comparison  
(County Equalized Value & Tentative Taxable Value)**



■ CEV ■ TV

2013 Local Unit Percentage of Value Comparison  
(County Equalized Value & Tentative Taxable Value)



## Historical Comparison of County Equalized Value to Taxable Value by Local Unit

| Jurisdiction           | 2003          |               |                | 2008          |               |                | 2013          |               |                |
|------------------------|---------------|---------------|----------------|---------------|---------------|----------------|---------------|---------------|----------------|
|                        | CEV           | TV            | % of TV to CEV | CEV           | TV            | % of TV to CEV | CEV           | TV            | % of TV to CEV |
| <b>Townships:</b>      |               |               |                |               |               |                |               |               |                |
| Adams                  | 72,453,479    | 48,728,546    | 67.25%         | 96,377,214    | 62,771,464    | 65.14%         | 77,926,177    | 60,323,327    | 77.42%         |
| Allen                  | 56,885,775    | 41,576,352    | 73.26%         | 74,688,880    | 53,937,048    | 72.22%         | 66,531,338    | 51,440,104    | 77.32%         |
| Amboy                  | 58,527,828    | 39,695,110    | 67.82%         | 81,637,399    | 55,779,738    | 68.23%         | 81,646,336    | 59,788,972    | 73.23%         |
| Cambria                | 87,340,838    | 61,213,264    | 70.09%         | 108,795,873   | 78,039,081    | 71.84%         | 91,119,567    | 75,016,867    | 82.33%         |
| Camden                 | 59,255,901    | 40,284,660    | 67.98%         | 76,166,176    | 51,374,996    | 67.45%         | 63,901,557    | 48,144,421    | 75.34%         |
| Fayette                | 115,854,767   | 94,309,509    | 81.40%         | 128,832,522   | 106,715,114   | 82.83%         | 100,503,911   | 93,766,055    | 93.30%         |
| Hillsdale              | 64,500,080    | 48,486,365    | 75.17%         | 81,487,350    | 62,611,491    | 76.84%         | 60,333,699    | 52,377,541    | 86.81%         |
| Jefferson              | 87,120,890    | 59,653,448    | 68.47%         | 114,597,449   | 76,431,492    | 66.70%         | 92,866,920    | 73,751,224    | 79.42%         |
| Litchfield             | 38,040,558    | 25,069,045    | 65.90%         | 50,160,528    | 30,728,482    | 61.26%         | 48,269,754    | 32,349,740    | 67.02%         |
| Moscow                 | 49,808,043    | 33,391,867    | 67.04%         | 66,769,330    | 44,660,980    | 66.90%         | 53,134,070    | 39,692,144    | 74.70%         |
| Pittsford              | 51,029,669    | 35,789,822    | 70.14%         | 65,256,372    | 43,143,249    | 69.32%         | 56,395,500    | 40,007,424    | 70.94%         |
| Ransom                 | 31,542,994    | 18,890,973    | 59.89%         | 39,668,664    | 23,784,911    | 62.48%         | 35,397,360    | 26,417,122    | 74.63%         |
| Reading                | 81,072,901    | 56,864,349    | 70.14%         | 97,997,304    | 71,104,028    | 73.00%         | 90,028,702    | 68,703,355    | 76.31%         |
| Scipio                 | 49,978,978    | 34,905,544    | 69.84%         | 67,119,862    | 45,442,643    | 67.71%         | 51,128,929    | 40,420,949    | 79.06%         |
| Somerset               | 205,101,355   | 145,061,921   | 70.73%         | 260,747,110   | 198,621,371   | 76.17%         | 214,329,248   | 187,764,354   | 87.61%         |
| Wheatland              | 49,474,108    | 28,747,897    | 58.11%         | 60,533,502    | 38,391,593    | 63.42%         | 51,783,205    | 35,638,876    | 68.82%         |
| Woodbridge             | 35,783,186    | 24,256,424    | 67.80%         | 39,766,760    | 29,489,432    | 74.16%         | 42,165,270    | 29,841,229    | 70.77%         |
| Wright                 | 61,582,752    | 40,523,951    | 65.80%         | 77,341,613    | 48,920,036    | 63.25%         | 58,964,710    | 43,722,278    | 74.15%         |
| <b>Total Townships</b> | 1,255,354,102 | 877,549,947   | 69.90%         | 1,587,200,200 | 1,124,955,248 | 70.88%         | 1,336,420,333 | 1,059,165,982 | 79.25%         |
| <b>Cities:</b>         |               |               |                |               |               |                |               |               |                |
| Hillsdale              | 168,548,148   | 122,413,685   | 84.59%         | 190,171,225   | 162,494,303   | 85.45%         | 144,951,780   | 137,337,041   | 94.75%         |
| Litchfield             | 48,627,996    | 35,774,514    | 73.58%         | 54,418,835    | 51,483,448    | 94.61%         | 46,802,011    | 45,847,010    | 97.96%         |
| Reading                | 16,977,600    | 12,666,930    | 78.79%         | 17,228,717    | 14,131,015    | 82.02%         | 14,042,530    | 12,990,840    | 92.51%         |
| <b>Total Cities</b>    | 233,249,844   | 198,859,929   | 85.25%         | 261,818,777   | 228,108,766   | 87.12%         | 205,796,321   | 196,174,891   | 95.32%         |
| <b>Total County</b>    | 1,488,603,946 | 1,076,403,576 | 72.31%         | 1,849,018,977 | 1,353,064,014 | 73.18%         | 1,542,216,654 | 1,255,340,873 | 81.40%         |

## Trends (County Equalized Value) Real and Personal Property

| Jurisdiction           | 2003 CEV      | 2008 CEV      | 2011 CEV      | 2012 CEV      | 2013 CEV      | 08-13         | 03-13         |
|------------------------|---------------|---------------|---------------|---------------|---------------|---------------|---------------|
|                        |               |               |               |               |               | %/Year Change | %/Year Change |
| <b>Townships:</b>      |               |               |               |               |               |               |               |
| Adams                  | 72,453,479    | 96,377,214    | 78,103,913    | 76,406,669    | 77,000,217    | -4.16         | 0.73          |
| Allen                  | 56,885,775    | 74,688,880    | 68,194,475    | 66,118,290    | 66,530,268    | -2.29         | 1.58          |
| Amboy                  | 58,527,828    | 81,637,399    | 83,919,767    | 81,350,030    | 81,646,346    | 0.00          | 3.38          |
| Cambria                | 87,340,838    | 108,795,873   | 95,719,962    | 90,513,033    | 91,190,567    | -3.48         | 0.42          |
| Camden                 | 59,255,901    | 76,166,176    | 66,414,975    | 62,758,570    | 63,900,537    | -3.45         | 0.76          |
| Fayette                | 115,854,767   | 128,832,522   | 106,468,985   | 106,468,209   | 100,500,911   | -4.85         | -1.41         |
| Hillsdale              | 64,500,080    | 81,487,350    | 59,301,745    | 55,282,356    | 60,333,699    | -5.83         | -0.67         |
| Jefferson              | 87,120,890    | 114,591,449   | 86,495,388    | 80,794,850    | 92,866,920    | -4.12         | 0.64          |
| Litchfield             | 38,040,558    | 50,160,523    | 45,585,257    | 43,096,526    | 48,269,754    | -0.77         | 2.41          |
| Moscow                 | 49,808,043    | 66,769,330    | 57,434,586    | 56,119,090    | 53,134,070    | -4.47         | 0.65          |
| Pittsford              | 51,029,669    | 65,125,672    | 62,064,700    | 58,669,000    | 56,395,500    | -2.84         | 1.00          |
| Ransom                 | 31,542,994    | 39,668,661    | 37,022,039    | 35,497,845    | 35,397,360    | -2.25         | 1.16          |
| Reading                | 81,072,901    | 97,397,304    | 88,268,237    | 88,699,320    | 90,028,702    | -1.56         | 1.05          |
| Scipio                 | 49,978,978    | 67,022,262    | 54,309,432    | 60,326,597    | 51,128,929    | -5.29         | 0.23          |
| Somerses               | 205,101,355   | 280,747,010   | 211,422,066   | 220,896,060   | 214,329,248   | -3.84         | 0.44          |
| Wheatland              | 49,474,108    | 60,033,502    | 51,064,900    | 48,883,515    | 51,783,205    | -3.07         | 0.46          |
| Woodbridge             | 35,783,186    | 39,766,760    | 39,539,429    | 44,565,460    | 42,165,270    | 1.18          | 1.65          |
| Wright                 | 61,582,752    | 77,341,618    | 67,395,595    | 64,672,281    | 58,964,710    | -5.28         | -0.43         |
| <b>Total Townships</b> | 1,255,354,107 | 1,590,200,200 | 1,379,623,410 | 1,343,815,401 | 1,336,420,333 | -3.38         | 0.63          |
| <b>Cities:</b>         |               |               |               |               |               |               |               |
| Hillsdale              | 166,518,148   | 197,111,225   | 163,349,446   | 148,894,700   | 144,951,780   | -5.29         | -1.50         |
| Litchfield             | 48,800,096    | 54,418,835    | 48,952,979    | 45,497,352    | 46,802,011    | -2.97         | -0.38         |
| Reading                | 16,071,500    | 17,228,717    | 15,012,819    | 13,767,100    | 14,042,530    | -4.01         | -1.34         |
| <b>Total Cities</b>    | 221,389,744   | 268,758,777   | 227,315,244   | 208,159,152   | 205,796,321   | -4.70         | -1.24         |
| <b>Total County</b>    | 1,488,603,946 | 1,849,018,977 | 1,606,938,654 | 1,551,974,553 | 1,542,216,654 | -3.56         | 0.35          |

## Trends (County Equalized Value) Real Property

| Jurisdiction           | 2008 CEV      |               |               | 2011 CEV      |               |        | 2012 CEV      |          |        | 2013 CEV |          |        | 08-12  | 03-13  |
|------------------------|---------------|---------------|---------------|---------------|---------------|--------|---------------|----------|--------|----------|----------|--------|--------|--------|
|                        | Value         | % Change      | %/Year        | Value         | % Change      | %/Year | Value         | % Change | %/Year | Value    | % Change | %/Year | Change | Change |
| <b>Townships:</b>      |               |               |               |               |               |        |               |          |        |          |          |        |        |        |
| Adams                  | 70,519,233    | 94,605,870    | 75,747,123    | 74,081,039    | 75,523,867    | -4.41  | 75,523,867    | 0.69     |        |          |          |        |        |        |
| Allen                  | 52,185,747    | 68,386,590    | 61,611,095    | 59,271,930    | 59,963,577    | -2.59  | 59,963,577    | 1.40     |        |          |          |        |        |        |
| Amboy                  | 57,857,810    | 80,827,372    | 83,041,060    | 80,438,340    | 80,603,346    | -0.06  | 80,603,346    | 3.37     |        |          |          |        |        |        |
| Cambria                | 86,299,942    | 107,589,663   | 94,246,242    | 88,936,661    | 89,533,857    | -3.60  | 89,533,857    | 0.37     |        |          |          |        |        |        |
| Camden                 | 57,539,385    | 74,622,731    | 64,811,965    | 60,965,070    | 62,071,997    | -3.62  | 62,071,997    | 0.76     |        |          |          |        |        |        |
| Fayette                | 95,890,229    | 111,933,303   | 92,718,555    | 91,913,449    | 79,457,535    | -6.63  | 79,457,535    | -1.86    |        |          |          |        |        |        |
| Hillsdale              | 63,320,722    | 80,384,344    | 57,635,795    | 55,940,816    | 58,908,139    | -6.03  | 58,908,139    | -0.72    |        |          |          |        |        |        |
| Jefferson              | 85,069,950    | 112,406,654   | 83,768,408    | 81,943,250    | 89,472,820    | -4.46  | 89,472,820    | 0.51     |        |          |          |        |        |        |
| Litchfield             | 35,280,685    | 47,834,840    | 43,208,383    | 40,641,061    | 45,915,269    | -0.82  | 45,915,269    | 2.67     |        |          |          |        |        |        |
| Moscow                 | 47,691,510    | 63,233,000    | 53,911,878    | 53,015,860    | 49,793,650    | -4.67  | 49,793,650    | 0.43     |        |          |          |        |        |        |
| Pittsford              | 48,977,600    | 63,118,332    | 59,427,400    | 58,970,880    | 53,806,700    | -3.14  | 53,806,700    | 0.94     |        |          |          |        |        |        |
| Ransom                 | 30,834,010    | 38,780,134    | 35,773,209    | 33,295,465    | 32,868,650    | -3.25  | 32,868,650    | 0.64     |        |          |          |        |        |        |
| Reading                | 79,590,417    | 95,771,043    | 86,338,267    | 86,814,350    | 88,081,892    | -1.66  | 88,081,892    | 1.02     |        |          |          |        |        |        |
| Scipio                 | 47,136,927    | 65,677,362    | 51,045,092    | 57,163,570    | 47,167,697    | -6.22  | 47,167,697    | 0.01     |        |          |          |        |        |        |
| Somersets              | 201,247,036   | 256,152,936   | 226,352,596   | 215,042,940   | 208,169,798   | -4.06  | 208,169,798   | 0.34     |        |          |          |        |        |        |
| Wheatland              | 48,308,375    | 59,335,324    | 50,306,140    | 47,647,315    | 50,324,195    | -3.24  | 50,324,195    | 0.41     |        |          |          |        |        |        |
| Woodbridge             | 35,114,851    | 39,090,827    | 38,816,639    | 43,808,700    | 41,258,170    | 1.08   | 41,258,170    | 1.63     |        |          |          |        |        |        |
| Wright                 | 59,953,786    | 76,222,599    | 65,254,225    | 62,353,071    | 56,588,340    | -5.78  | 56,588,340    | -0.58    |        |          |          |        |        |        |
| <b>Total Townships</b> | 1,202,818,215 | 1,535,635,354 | 1,324,588,481 | 1,286,146,969 | 1,269,559,899 | -3.73  | 1,269,559,899 | 0.54     |        |          |          |        |        |        |
| <b>Cities:</b>         |               |               |               |               |               |        |               |          |        |          |          |        |        |        |
| Hillsdale              | 139,551,042   | 165,589,030   | 144,824,506   | 129,551,937   | 127,212,660   | -5.16  | 127,212,660   | -0.92    |        |          |          |        |        |        |
| Litchfield             | 29,700,100    | 31,228,300    | 26,436,700    | 24,723,700    | 23,994,600    | -5.13  | 23,994,600    | -2.11    |        |          |          |        |        |        |
| Reading                | 4,012,000     | 15,964,717    | 12,762,499    | 11,607,760    | 11,818,300    | -5.84  | 11,818,300    | -1.69    |        |          |          |        |        |        |
| <b>Total Cities</b>    | 183,300,042   | 212,982,047   | 184,023,705   | 165,883,397   | 163,025,560   | -5.21  | 163,025,560   | -1.17    |        |          |          |        |        |        |
| <b>Total County</b>    | 1,386,118,257 | 1,748,317,401 | 1,508,612,186 | 1,452,030,366 | 1,432,585,459 | -3.91  | 1,432,585,459 | 0.33     |        |          |          |        |        |        |

## Trends (County Equalized Value) Agricultural Real Property

| Jurisdiction           | 2003 CEV    | 2008 CEV    | 2011 CEV    | 2012 CEV    | 2013 CEV    | 08-13        | 03-13        |
|------------------------|-------------|-------------|-------------|-------------|-------------|--------------|--------------|
|                        |             |             |             |             |             | %Year Change | %Year Change |
| <b>Townships:</b>      |             |             |             |             |             |              |              |
| Adams                  | 21,711,667  | 31,215,715  | 29,752,550  | 27,388,310  | 25,800,480  | -3.71        | 1.76         |
| Allen                  | 19,378,969  | 28,328,230  | 28,013,907  | 28,093,530  | 29,268,260  | 0.65         | 4.21         |
| Amboy                  | 14,502,780  | 18,684,870  | 19,441,010  | 21,305,460  | 22,987,600  | 5.12         | 5.16         |
| Cambria                | 22,619,920  | 26,136,180  | 28,817,090  | 25,669,990  | 27,049,172  | 2.14         | 2.53         |
| Camden                 | 28,775,635  | 34,200,590  | 33,337,272  | 32,450,030  | 30,983,940  | -1.95        | 0.74         |
| Fayette                | 8,890,140   | 13,403,547  | 11,638,987  | 10,677,410  | 10,471,570  | -4.92        | 1.59         |
| Hillsdale              | 3,076,897   | 4,846,400   | 3,545,790   | 3,370,360   | 4,213,950   | -2.76        | 3.19         |
| Jefferson              | 20,528,060  | 18,695,580  | 17,996,470  | 18,736,170  | 20,445,730  | 1.81         | -0.04        |
| Litchfield             | 21,987,215  | 29,999,730  | 27,836,253  | 25,865,557  | 28,763,350  | -0.84        | 2.72         |
| Moscow                 | 22,531,350  | 26,987,860  | 29,376,934  | 27,941,050  | 26,385,710  | -0.45        | 1.59         |
| Pittsford              | 23,329,930  | 33,233,820  | 36,456,720  | 33,671,960  | 33,595,000  | 0.22         | 3.71         |
| Ransom                 | 20,544,850  | 25,165,810  | 24,830,449  | 22,406,840  | 22,198,540  | -2.48        | 0.78         |
| Reading                | 19,733,820  | 24,588,400  | 26,788,860  | 30,111,870  | 30,604,767  | 4.47         | 4.49         |
| Scipio                 | 16,886,515  | 26,076,760  | 23,343,070  | 26,405,910  | 23,088,160  | -2.99        | 3.18         |
| Somerset               | 22,369,600  | 27,038,040  | 24,807,440  | 23,278,340  | 21,754,400  | -4.26        | -0.28        |
| Wheatland              | 22,703,300  | 28,655,170  | 30,528,970  | 27,930,720  | 28,422,612  | 1.29         | 2.27         |
| Woodbridge             | 21,927,536  | 23,280,220  | 22,491,761  | 31,095,840  | 27,548,480  | 3.41         | 2.31         |
| Wright                 | 33,989,040  | 45,301,520  | 37,784,564  | 41,246,210  | 35,033,030  | -5.01        | 0.30         |
| <b>Total Townships</b> | 365,487,224 | 464,653,742 | 456,931,797 | 456,440,557 | 451,598,771 | -0.57        | 2.14         |
| <b>Cities:</b>         |             |             |             |             |             |              |              |
| Hillsdale              | 261,160     | 0           | 26,400      | 26,400      | 26,400      |              | -19.15       |
| Litchfield             | 0           | 0           | 0           | 0           | 0           |              |              |
| Reading                | 184,800     | 276,900     | 222,150     | 227,200     | 234,530     | -3.27        | 2.41         |
| <b>Total Cities</b>    | 405,960     | 276,900     | 248,550     | 253,600     | 260,930     | -1.18        | -4.32        |
| <b>Total County</b>    | 365,893,184 | 464,930,642 | 457,180,347 | 456,694,157 | 451,859,701 | -0.57        | 2.13         |

## Trends (County Equalized Value) Commercial Real Property

| Jurisdiction           | 2008-2013  |             |             |            | 03-13      |               |
|------------------------|------------|-------------|-------------|------------|------------|---------------|
|                        | 2003 CEV   | 2008 CEV    | 2011 CEV    | 2012 CEV   | 2013 CEV   | %/Year Change |
| <b>Townships:</b>      |            |             |             |            |            |               |
| Adams                  | 1,178,080  | 1,545,110   | 2,206,080   | 2,229,750  | 2,438,830  | 6.79          |
| Allen                  | 2,414,398  | 3,486,070   | 2,984,590   | 2,987,380  | 3,043,117  | -2.68         |
| Amboy                  | 337,220    | 641,410     | 561,820     | 535,880    | 541,360    | -3.33         |
| Cambria                | 2,691,230  | 3,603,309   | 3,189,960   | 2,612,820  | 2,500,170  | -7.05         |
| Camden                 | 1,877,180  | 2,980,430   | 2,385,910   | 2,129,190  | 1,681,170  | -10.82        |
| Fayette                | 20,746,536 | 26,141,186  | 19,789,796  | 21,269,952 | 16,861,666 | -8.39         |
| Hillsdale              | 2,937,860  | 3,443,420   | 2,756,030   | 3,328,290  | 2,434,320  | -6.70         |
| Jefferson              | 2,615,930  | 3,154,740   | 3,121,820   | 2,428,560  | 2,435,190  | -5.05         |
| Litchfield             | 565,040    | 833,890     | 1,129,430   | 857,074    | 842,249    | 0.20          |
| Moscow                 | 850,650    | 2,129,890   | 1,449,890   | 1,160,990  | 1,251,490  | -10.09        |
| Pittsford              | 1,258,460  | 1,616,220   | 1,801,610   | 1,610,190  | 1,110,900  | -7.22         |
| Ransom                 | 24,340     | 35,280      | 43,660      | 43,400     | 43,400     | 4.23          |
| Reading                | 923,720    | 1,083,920   | 1,183,750   | 972,470    | 1,002,510  | -1.55         |
| Scipio                 | 975,640    | 1,338,370   | 1,176,810   | 885,740    | 889,170    | -8.06         |
| Somerset               | 4,336,366  | 5,467,870   | 4,631,540   | 4,501,600  | 3,836,970  | -6.84         |
| Wheatland              | 633,840    | 839,390     | 627,450     | 648,270    | 649,590    | 5.83          |
| Woodbridge             | 183,390    | 268,330     | 512,070     | 381,070    | 248,390    | 4.29          |
| Wright                 | 1,699,600  | 3,725,998   | 1,884,334   | 1,618,610  | 1,959,390  | -12.06        |
| <b>Total Townships</b> | 46,249,480 | 60,931,618  | 50,854,850  | 48,714,136 | 43,483,202 | -6.83         |
| <b>Cities:</b>         |            |             |             |            |            |               |
| Hillsdale              | 3,416,570  | 4,738,870   | 46,319,660  | 42,696,290 | 41,160,880 | -2.85         |
| Litchfield             | 5,716,800  | 4,839,100   | 3,907,900   | 3,697,500  | 4,191,000  | -2.83         |
| Reading                | 2,298,000  | 2,733,900   | 2,549,730   | 2,149,280  | 2,406,570  | -2.52         |
| <b>Total Cities</b>    | 11,431,370 | 12,311,870  | 52,777,290  | 48,543,070 | 47,758,450 | -2.83         |
| <b>Total County</b>    | 91,738,450 | 117,073,488 | 103,632,140 | 97,257,206 | 91,241,652 | -4.86         |

## Trends (County Equalized Value) Industrial Real Property

| Jurisdiction           | 2003 CEV   |            | 2008 CEV   |            | 2011 CEV   |            | 2012 CEV   |            | 2013 CEV   |            | 08-13           | 03-13           |
|------------------------|------------|------------|------------|------------|------------|------------|------------|------------|------------|------------|-----------------|-----------------|
|                        |            |            |            |            |            |            |            |            |            |            | %Year<br>Change | %Year<br>Change |
| <b>Townships:</b>      |            |            |            |            |            |            |            |            |            |            |                 |                 |
| Adams                  | 1,728,630  | 2,103,600  | 1,021,540  | 1,020,080  | 1,021,540  | 1,020,080  | 1,021,540  | 1,020,080  | 1,021,540  | 1,021,540  | -13.57          | -5.19           |
| Allen                  | 2,789,840  | 3,329,010  | 2,548,380  | 2,551,390  | 2,548,380  | 2,551,390  | 2,548,380  | 2,551,390  | 2,548,380  | 2,548,380  | -9.35           | -3.09           |
| Amboy                  | 0          | 0          | 0          | 21,480     | 0          | 21,480     | 0          | 21,480     | 0          | 21,480     |                 |                 |
| Cambria                | 176,090    | 175,840    | 0          | 0          | 0          | 0          | 0          | 0          | 0          | 0          |                 |                 |
| Camden                 | 435,980    | 452,680    | 394,850    | 394,700    | 394,850    | 394,700    | 394,850    | 394,700    | 394,850    | 394,850    | -2.66           | -0.97           |
| Fayette                | 7,410,970  | 7,597,622  | 6,369,520  | 7,197,440  | 6,369,520  | 7,197,440  | 6,369,520  | 7,197,440  | 6,369,520  | 6,369,520  | -9.76           | -4.77           |
| Hillsdale              | 54,520     | 54,460     | 51,860     | 19,090     | 51,860     | 19,090     | 51,860     | 19,090     | 51,860     | 51,860     | -18.91          | -9.96           |
| Jefferson              | 411,520    | 590,650    | 771,360    | 652,340    | 771,360    | 652,340    | 771,360    | 652,340    | 771,360    | 771,360    | 2.01            | 4.72            |
| Litchfield             | 0          | 0          | 0          | 136,980    | 0          | 136,980    | 0          | 136,980    | 0          | 136,980    |                 |                 |
| Moscow                 | 702,900    | 694,210    | 761,130    | 712,990    | 761,130    | 712,990    | 761,130    | 712,990    | 761,130    | 761,130    | 0.46            | 0.11            |
| Pittsford              | 388,780    | 388,780    | 399,800    | 365,860    | 399,800    | 365,860    | 399,800    | 365,860    | 399,800    | 399,800    | -11.33          | -5.84           |
| Ransom                 | 133,220    | 133,420    | 132,080    | 475,280    | 132,080    | 475,280    | 132,080    | 475,280    | 132,080    | 132,080    | 24.48           | 11.59           |
| Reading                | 31,630     | 29,300     | 86,630     | 72,970     | 86,630     | 72,970     | 86,630     | 72,970     | 86,630     | 86,630     | 20.02           | 8.72            |
| Scipio                 | 185,330    | 175,220    | 542,800    | 542,800    | 542,800    | 542,800    | 542,800    | 542,800    | 542,800    | 542,800    | 38.84           | 11.34           |
| Somersset              | 131,720    | 127,210    | 902,840    | 659,000    | 902,840    | 659,000    | 902,840    | 659,000    | 902,840    | 902,840    | 38.96           | 17.47           |
| Wheatland              | 100,100    | 100,080    | 9,030      | 0          | 9,030      | 0          | 9,030      | 0          | 9,030      | 9,030      |                 |                 |
| Woodbridge             | 0          | 0          | 16,420     | 12,810     | 16,420     | 12,810     | 16,420     | 12,810     | 16,420     | 16,420     |                 |                 |
| Wright                 | 265,750    | 265,750    | 213,000    | 176,760    | 213,000    | 176,760    | 213,000    | 176,760    | 213,000    | 213,000    | -15.56          | -8.11           |
| <b>Total Townships</b> | 14,946,980 | 16,147,832 | 14,591,130 | 15,005,670 | 14,591,130 | 15,005,670 | 14,591,130 | 15,005,670 | 14,591,130 | 14,591,130 | -6.46           | -2.53           |
| <b>Cities:</b>         |            |            |            |            |            |            |            |            |            |            |                 |                 |
| Hillsdale              | 14,069,890 | 15,388,960 | 15,052,960 | 14,426,600 | 15,052,960 | 14,426,600 | 15,052,960 | 14,426,600 | 15,052,960 | 15,052,960 | -2.05           | -0.07           |
| Litchfield             | 5,962,800  | 6,334,900  | 6,380,200  | 5,093,600  | 6,380,200  | 5,093,600  | 6,380,200  | 5,093,600  | 6,380,200  | 6,380,200  | -6.19           | -2.59           |
| Reading                | 428,700    | 641,400    | 1,149,040  | 1,133,120  | 1,149,040  | 1,133,120  | 1,149,040  | 1,133,120  | 1,149,040  | 1,149,040  | 13.79           | 11.11           |
| <b>Total Cities</b>    | 21,079,390 | 23,135,260 | 22,582,200 | 20,653,320 | 22,582,200 | 20,653,320 | 22,582,200 | 20,653,320 | 22,582,200 | 22,582,200 | -2.49           | -0.33           |
| <b>Total County</b>    | 36,026,370 | 39,283,092 | 37,173,330 | 35,658,990 | 37,173,330 | 35,658,990 | 37,173,330 | 35,658,990 | 37,173,330 | 37,173,330 | -4.04           | -1.19           |



## Trends (County Equalized Value) Residential Real Property

| Jurisdiction           | 2003 CEV    | 2008 CEV      | 2011 CEV    | 2012 CEV    | 2013 CEV    | 08-13         | 03-13         |
|------------------------|-------------|---------------|-------------|-------------|-------------|---------------|---------------|
|                        |             |               |             |             |             | %/Year Change | %/Year Change |
| <b>Townships:</b>      |             |               |             |             |             |               |               |
| Adams                  | 45,900,856  | 59,741,445    | 42,766,953  | 43,442,899  | 46,523,007  | -4.88         | 0.13          |
| Allen                  | 27,602,540  | 33,243,280    | 28,064,218  | 25,639,630  | 25,618,870  | -5.08         | -0.74         |
| Amboy                  | 43,017,810  | 61,446,972    | 63,038,230  | 58,575,520  | 55,052,946  | -1.82         | 2.68          |
| Cambria                | 60,812,702  | 77,674,334    | 62,239,192  | 60,653,854  | 58,037,715  | -5.66         | -0.47         |
| Camden                 | 26,424,490  | 36,989,031    | 28,693,933  | 25,991,150  | 29,008,377  | -4.74         | 0.94          |
| Fayette                | 58,266,123  | 64,790,948    | 54,920,252  | 52,670,647  | 47,627,639  | -5.97         | -2.00         |
| Hillsdale              | 57,251,445  | 72,040,064    | 51,282,115  | 41,223,076  | 52,240,779  | -6.22         | -0.91         |
| Jefferson              | 61,514,440  | 89,965,684    | 61,878,358  | 63,126,180  | 65,939,520  | -6.02         | 0.70          |
| Litchfield             | 12,728,430  | 17,001,220    | 14,242,706  | 13,981,450  | 16,156,830  | -1.01         | 2.41          |
| Moscow                 | 23,606,610  | 33,421,040    | 22,328,894  | 23,200,830  | 21,446,010  | -8.49         | -0.96         |
| Pittsford              | 24,000,430  | 27,879,512    | 21,666,610  | 18,922,870  | 18,887,700  | -7.49         | -2.37         |
| Ransom                 | 10,131,600  | 13,445,624    | 10,667,020  | 10,369,945  | 10,227,990  | -5.32         | 0.09          |
| Reading                | 58,846,447  | 69,731,093    | 58,124,887  | 55,377,390  | 56,121,015  | -4.25         | -0.47         |
| Scipio                 | 29,089,442  | 36,922,012    | 25,982,029  | 29,329,120  | 22,647,567  | -9.20         | -2.47         |
| Somerset               | 173,894,480 | 221,413,406   | 194,279,796 | 185,117,800 | 180,484,288 | -4.01         | 0.37          |
| Wheatland              | 24,871,135  | 32,090,684    | 19,700,690  | 19,068,325  | 21,251,993  | -7.91         | -1.56         |
| Woodbridge             | 13,003,925  | 15,596,777    | 15,689,338  | 12,211,930  | 13,341,440  | -3.08         | 0.26          |
| Wright                 | 23,999,396  | 26,929,916    | 25,372,327  | 19,311,491  | 19,481,860  | -6.27         | -2.06         |
| <b>Total Townships</b> | 774,962,300 | 997,103,002   | 800,092,574 | 764,113,706 | 761,090,456 | -5.13         | -0.18         |
| <b>Cities:</b>         |             |               |             |             |             |               |               |
| Hillsdale              | 87,216,422  | 102,091,200   | 83,425,486  | 72,402,647  | 71,455,350  | -6.88         | -1.97         |
| Litchfield             | 18,000,500  | 20,054,300    | 16,148,600  | 15,932,600  | 15,200,500  | -5.39         | -1.68         |
| Reading                | 1,102,600   | 12,312,517    | 8,841,579   | 8,098,160   | 7,953,380   | -8.37         | -3.28         |
| <b>Total Cities</b>    | 16,325,722  | 134,428,017   | 108,415,665 | 96,433,407  | 94,609,230  | -6.78         | -2.05         |
| <b>Total County</b>    | 891,288,023 | 1,124,531,019 | 908,508,239 | 860,547,113 | 855,699,686 | -5.32         | -0.41         |

**Trends (County Equalized Value)  
Developmental Real Property**

| Jurisdiction           | 2003 CEV         | 2008 CEV         | 2011 CEV         | 2012 CEV         | 2013 CEV         | 08-13<br>%Year<br>Change | 03-13<br>%Year<br>Change |
|------------------------|------------------|------------------|------------------|------------------|------------------|--------------------------|--------------------------|
| <b>Townships:</b>      |                  |                  |                  |                  |                  |                          |                          |
| Adams                  | 0                | 0                | 0                | 0                | 0                | 0                        | 0                        |
| Allen                  | 0                | 0                | 0                | 0                | 0                | 0                        | 0                        |
| Amboy                  | 0                | 54,120           | 0                | 0                | 0                | 0                        | 0                        |
| Cambria                | 0                | 0                | 0                | 0                | 0                | 0                        | 0                        |
| Camden                 | 26,100           | 0                | 0                | 0                | 0                | 0                        | 0                        |
| Fayette                | 576,460          | 0                | 0                | 0                | 0                | 0                        | 0                        |
| Hillsdale              | 0                | 0                | 0                | 0                | 0                | 0                        | 0                        |
| Jefferson              | 0                | 0                | 0                | 0                | 0                | 0                        | 0                        |
| Litchfield             | 0                | 0                | 0                | 0                | 0                | 0                        | 0                        |
| Moscow                 | 0                | 0                | 0                | 0                | 0                | 0                        | 0                        |
| Pittsford              | 0                | 0                | 0                | 0                | 0                | 0                        | 0                        |
| Ransom                 | 0                | 0                | 0                | 0                | 0                | 0                        | 0                        |
| Reading                | 54,800           | 338,330          | 280,340          | 279,650          | 280,630          | -3.67                    | 17.74                    |
| Scipio                 | 0                | 0                | 0                | 0                | 0                | 0                        | 0                        |
| Somerset               | 514,870          | 2,106,710        | 1,730,948        | 1,486,200        | 1,434,930        | -7.39                    | 10.79                    |
| Wheatland              | 0                | 0                | 0                | 0                | 0                | 0                        | 0                        |
| Woodbridge             | 0                | 0                | 107,050          | 107,050          | 107,050          | 0                        | 0                        |
| Wright                 | 0                | 0                | 0                | 0                | 0                | 0                        | 0                        |
| <b>Total Townships</b> | <b>1,172,230</b> | <b>2,499,160</b> | <b>2,118,130</b> | <b>1,872,900</b> | <b>1,822,610</b> | <b>-6.12</b>             | <b>4.51</b>              |
| <b>Cities:</b>         |                  |                  |                  |                  |                  |                          |                          |
| Hillsdale              | 0                | 0                | 0                | 0                | 0                | 0                        | 0                        |
| Litchfield             | 0                | 0                | 0                | 0                | 0                | 0                        | 0                        |
| Reading                | 0                | 0                | 0                | 0                | 0                | 0                        | 0                        |
| <b>Total Cities</b>    | <b>0</b>         | <b>0</b>         | <b>0</b>         | <b>0</b>         | <b>0</b>         | <b>0</b>                 | <b>0</b>                 |
| <b>Total County</b>    | <b>1,172,230</b> | <b>2,499,160</b> | <b>2,118,130</b> | <b>1,872,900</b> | <b>1,822,610</b> | <b>-6.12</b>             | <b>4.51</b>              |

## Trends (County Equalized Value) Personal Property

| Jurisdiction           | 08-13       |             |            |            | 03-13       |               |
|------------------------|-------------|-------------|------------|------------|-------------|---------------|
|                        | 2003 CEV    | 2008 CEV    | 2011 CEV   | 2012 CEV   | 2013 CEV    | %/Year Change |
| <b>Townships:</b>      |             |             |            |            |             |               |
| Adams                  | 1,934,246   | 1,771,344   | 2,356,790  | 2,325,630  | 2,306,350   | 5.87          |
| Allen                  | 4,700,028   | 6,302,290   | 6,583,380  | 6,846,360  | 6,567,981   | -4.55         |
| Amboy                  | 670,018     | 810,027     | 878,707    | 911,690    | 904,000     | 5.45          |
| Cambria                | 1,040,896   | 1,206,210   | 1,473,720  | 1,576,370  | 1,533,210   | 4.53          |
| Camden                 | 1,716,516   | 1,543,445   | 1,603,010  | 1,793,500  | 1,821,460   | 3.51          |
| Fayette                | 19,964,538  | 16,899,219  | 13,708,430 | 14,548,960 | 21,051,376  | 4.47          |
| Hillsdale              | 1,179,358   | 1,103,006   | 1,665,950  | 1,341,540  | 1,425,560   | 7.42          |
| Jefferson              | 2,050,940   | 2,184,795   | 2,727,430  | 2,851,600  | 3,394,100   | 7.83          |
| Litchfield             | 2,759,873   | 2,325,683   | 2,376,874  | 2,455,465  | 2,354,485   | 1.47          |
| Moscow                 | 2,116,533   | 3,536,330   | 3,523,698  | 3,104,830  | 3,340,420   | 4.84          |
| Pittsford              | 2,052,069   | 2,007,340   | 2,220,030  | 2,198,120  | 2,588,800   | 4.89          |
| Ransom                 | 708,984     | 888,527     | 1,148,830  | 2,102,380  | 2,528,710   | 24.44         |
| Reading                | 1,482,484   | 1,626,261   | 1,888,970  | 1,884,970  | 1,946,810   | 2.21          |
| Scipio                 | 2,842,051   | 2,074,900   | 3,264,100  | 3,163,027  | 3,961,232   | 7.29          |
| Somerseset             | 3,854,319   | 4,594,774   | 5,069,506  | 5,853,120  | 6,159,450   | 5.47          |
| Wheatland              | 1,165,733   | 1,098,178   | 1,158,760  | 1,236,200  | 1,459,010   | 5.37          |
| Woodbridge             | 668,335     | 678,433     | 722,790    | 756,760    | 907,100     | 7.09          |
| Wright                 | 1,628,966   | 1,119,984   | 2,141,370  | 2,319,210  | 2,376,370   | 16.71         |
| <b>Total Townships</b> | 52,535,887  | 57,864,846  | 55,034,929 | 57,668,432 | 66,860,434  | 4.47          |
| <b>Cities:</b>         |             |             |            |            |             |               |
| Hillsdale              | 28,957,106  | 23,882,195  | 18,524,940 | 19,342,763 | 17,739,120  | -7.39         |
| Litchfield             | 18,509,996  | 23,190,535  | 22,516,279 | 20,773,652 | 22,807,411  | 0.37          |
| Reading                | 2,062,000   | 1,264,000   | 2,250,320  | 2,159,340  | 2,224,230   | 8.97          |
| <b>Total Cities</b>    | 49,949,802  | 48,836,730  | 43,291,539 | 42,275,755 | 42,770,761  | -3.03         |
| <b>Total County</b>    | 102,485,689 | 100,701,576 | 98,326,468 | 99,944,187 | 109,631,195 | 1.14          |
|                        |             |             |            |            |             | 0.76          |

## Trends (Taxable Value) Real and Personal Property

| Jurisdiction           | 2003 TV       | 2008 TV       | 2011 TV       | 2012 TV       | 2013 Tentative TV | 08-13         |               | 03-13         |               |
|------------------------|---------------|---------------|---------------|---------------|-------------------|---------------|---------------|---------------|---------------|
|                        |               |               |               |               |                   | %/Year Change | %/Year Change | %/Year Change | %/Year Change |
| <b>Townships:</b>      |               |               |               |               |                   |               |               |               |               |
| Adams                  | 48,728,546    | 62,771,464    | 59,055,494    | 59,164,940    | 60,323,327        | -0.79         | -0.79         | 2.16          | 2.16          |
| Allen                  | 41,676,352    | 53,937,048    | 53,049,465    | 51,967,257    | 51,440,304        | -0.94         | -0.94         | 2.13          | 2.13          |
| Amboy                  | 39,695,110    | 55,779,738    | 58,649,740    | 59,557,906    | 59,788,972        | 1.40          | 1.40          | 4.18          | 4.18          |
| Cambria                | 61,213,264    | 78,039,081    | 76,846,979    | 76,323,961    | 76,016,867        | -0.79         | -0.79         | 2.05          | 2.05          |
| Camden                 | 40,284,660    | 51,374,995    | 49,640,612    | 48,437,879    | 48,141,421        | -1.29         | -1.29         | 1.80          | 1.80          |
| Fayette                | 94,309,509    | 106,715,114   | 93,558,698    | 95,278,702    | 93,768,055        | -2.55         | -2.55         | -0.06         | -0.06         |
| Hillsdale              | 48,486,365    | 62,611,491    | 54,189,172    | 51,803,846    | 52,377,541        | -3.51         | -3.51         | 0.77          | 0.77          |
| Jefferson              | 59,653,448    | 76,431,492    | 71,509,110    | 71,451,218    | 73,751,224        | -0.71         | -0.71         | 2.14          | 2.14          |
| Litchfield             | 25,069,045    | 30,728,482    | 31,702,274    | 31,333,915    | 32,349,740        | 1.03          | 1.03          | 2.58          | 2.58          |
| Moscow                 | 33,391,867    | 44,669,080    | 39,470,384    | 39,786,336    | 39,692,144        | -2.33         | -2.33         | 1.74          | 1.74          |
| Pittsford              | 35,789,822    | 45,143,249    | 42,691,913    | 39,551,927    | 40,007,424        | -2.39         | -2.39         | 1.12          | 1.12          |
| Ransom                 | 18,890,973    | 24,784,911    | 25,167,699    | 26,279,348    | 26,417,122        | 1.28          | 1.28          | 3.41          | 3.41          |
| Reading                | 56,864,349    | 71,104,028    | 66,780,429    | 67,227,298    | 68,703,355        | -0.68         | -0.68         | 1.91          | 1.91          |
| Scipio                 | 34,905,544    | 45,422,643    | 42,392,628    | 43,529,884    | 40,420,949        | -2.31         | -2.31         | 1.48          | 1.48          |
| Somerset               | 145,061,921   | 198,621,671   | 192,756,892   | 190,889,472   | 187,764,354       | -1.12         | -1.12         | 2.61          | 2.61          |
| Wheatland              | 28,747,897    | 38,391,593    | 34,890,668    | 34,491,329    | 35,638,876        | -1.48         | -1.48         | 2.17          | 2.17          |
| Woodbridge             | 24,256,424    | 29,480,432    | 30,688,544    | 29,153,962    | 29,841,229        | 0.24          | 0.24          | 2.09          | 2.09          |
| Wright                 | 40,523,951    | 48,920,036    | 49,102,360    | 46,858,408    | 43,722,278        | -2.22         | -2.22         | 0.76          | 0.76          |
| <b>Total Townships</b> | 877,549,047   | 1,124,955,248 | 1,072,663,256 | 1,062,181,688 | 1,059,165,982     | -1.20         | -1.20         | 1.90          | 1.90          |
| <b>Cities:</b>         |               |               |               |               |                   |               |               |               |               |
| Hillsdale              | 142,113,085   | 157,394,303   | 150,927,234   | 143,171,539   | 137,337,041       | -3.31         | -3.31         | -0.36         | -0.36         |
| Litchfield             | 43,713,514    | 51,483,448    | 47,967,611    | 44,804,200    | 45,847,010        | -2.29         | -2.29         | 0.46          | 0.46          |
| Reading                | 12,666,000    | 14,131,015    | 13,326,340    | 12,888,171    | 12,990,840        | -1.67         | -1.67         | 0.25          | 0.25          |
| <b>Total Cities</b>    | 198,492,600   | 222,908,766   | 212,221,185   | 200,863,910   | 196,174,891       | -2.97         | -2.97         | -0.14         | -0.14         |
| <b>Total County</b>    | 1,076,403,576 | 1,353,064,014 | 1,284,884,441 | 1,263,045,598 | 1,255,340,873     | -1.49         | -1.49         | 1.55          | 1.55          |

## Trends (Taxable Value) Real Property

| Jurisdiction           | 2003 TV     | 2008 TV       | 2011 TV       | 2012 TV       | 2013 Tentative TV | 08-13        | 03-13        |
|------------------------|-------------|---------------|---------------|---------------|-------------------|--------------|--------------|
|                        |             |               |               |               |                   | %Year Change | %Year Change |
| <b>Townships:</b>      |             |               |               |               |                   |              |              |
| Adams                  | 46,794,300  | 61,000,120    | 56,698,704    | 56,839,310    | 57,026,977        | -1.03        | 2.16         |
| Allen                  | 36,976,324  | 47,634,758    | 46,466,085    | 45,120,897    | 44,872,143        | -1.19        | 1.95         |
| Amboy                  | 39,025,092  | 54,969,711    | 57,771,033    | 58,646,216    | 58,745,972        | 1.34         | 4.17         |
| Cambria                | 60,172,368  | 76,832,871    | 75,373,259    | 74,747,591    | 74,489,657        | -0.89        | 2.02         |
| Camden                 | 38,568,144  | 49,831,550    | 48,037,602    | 46,644,379    | 46,311,961        | -1.45        | 1.85         |
| Fayette                | 74,344,971  | 89,815,895    | 79,850,268    | 80,727,642    | 72,717,679        | -4.14        | -0.22        |
| Hillsdale              | 47,307,007  | 61,508,485    | 52,523,222    | 48,462,306    | 50,951,981        | -3.70        | 0.75         |
| Jefferson              | 57,679,271  | 74,246,697    | 68,782,230    | 68,599,618    | 70,357,124        | -1.07        | 2.01         |
| Litchfield             | 22,309,172  | 28,402,799    | 29,325,406    | 28,678,450    | 29,995,255        | 1.10         | 3.00         |
| Moscow                 | 31,332,392  | 41,165,759    | 35,974,661    | 36,694,672    | 36,351,724        | -2.46        | 1.50         |
| Pittsford              | 33,737,753  | 43,135,909    | 40,699,883    | 37,653,807    | 37,418,624        | -2.80        | 1.04         |
| Ransom                 | 18,181,989  | 23,896,384    | 24,118,869    | 24,076,968    | 23,888,412        | -0.01        | 2.77         |
| Reading                | 55,381,865  | 69,477,767    | 64,920,459    | 65,342,328    | 66,756,545        | -0.80        | 1.89         |
| Scipio                 | 32,133,901  | 43,336,085    | 39,144,981    | 40,382,589    | 36,474,668        | -3.41        | 1.28         |
| Somerset               | 141,265,467 | 194,053,423   | 187,712,884   | 185,036,352   | 181,604,904       | -1.32        | 2.54         |
| Wheatland              | 27,592,268  | 37,284,398    | 33,701,908    | 33,255,129    | 34,179,866        | -1.70        | 2.16         |
| Woodbridge             | 23,588,089  | 28,815,999    | 29,965,754    | 28,397,202    | 28,934,129        | 0.08         | 2.06         |
| Wright                 | 38,894,985  | 47,800,962    | 46,960,990    | 44,539,198    | 41,345,908        | -2.86        | 0.61         |
| <b>Total Townships</b> | 825,285,356 | 1,071,209,562 | 1,017,697,892 | 1,004,541,654 | 992,320,499       | -1.56        | 1.86         |
| <b>Cities:</b>         |             |               |               |               |                   |              |              |
| Hillsdale              | 113,215,979 | 138,121,088   | 132,402,294   | 123,828,776   | 119,597,921       | -2.84        | 0.53         |
| Litchfield             | 24,840,518  | 28,292,913    | 25,451,332    | 24,030,548    | 23,039,599        | -4.02        | -0.76        |
| Reading                | 10,616,116  | 12,875,916    | 11,459,737    | 11,058,510    | 11,040,155        | -3.03        | 0.39         |
| <b>Total Cities</b>    | 148,672,613 | 179,289,917   | 169,313,363   | 158,917,834   | 153,677,675       | -3.03        | 0.32         |
| <b>Total County</b>    | 974,201,971 | 1,252,490,499 | 1,187,011,255 | 1,163,459,488 | 1,145,998,174     | -1.76        | 1.64         |

## Trends (Taxable Value) Agricultural Real Property

| Jurisdiction           | 2003 TV     | 2008 TV     | 2011 TV     | 2012 TV     | 2013 Tentative TV | 08-13         |               | 03-13 |  |
|------------------------|-------------|-------------|-------------|-------------|-------------------|---------------|---------------|-------|--|
|                        |             |             |             |             |                   | %/Year Change | %/Year Change |       |  |
| <b>Townships:</b>      |             |             |             |             |                   |               |               |       |  |
| Adams                  | 11,575,797  | 14,235,797  | 14,815,170  | 14,640,666  | 14,862,500        | 0.87          | 2.53          |       |  |
| Allen                  | 11,763,261  | 14,736,022  | 15,735,749  | 16,143,647  | 16,711,166        | 2.55          | 3.57          |       |  |
| Amboy                  | 7,174,963   | 9,024,692   | 9,669,799   | 10,011,522  | 10,445,460        | 2.97          | 3.83          |       |  |
| Cambria                | 11,271,735  | 13,948,478  | 15,343,184  | 15,002,382  | 15,323,877        | 1.90          | 3.12          |       |  |
| Camden                 | 16,238,892  | 19,077,606  | 19,945,419  | 20,465,316  | 19,511,467        | 0.46          | 1.86          |       |  |
| Fayette                | 5,765,796   | 6,912,809   | 7,278,616   | 7,067,893   | 7,371,222         | 1.30          | 2.49          |       |  |
| Hillsdale              | 1,589,697   | 2,158,855   | 2,102,073   | 1,150,950   | 2,594,019         | 3.74          | 5.02          |       |  |
| Jefferson              | 9,280,072   | 8,377,766   | 9,556,367   | 9,548,849   | 9,790,154         | 3.16          | 0.54          |       |  |
| Litchfield             | 11,744,118  | 14,394,636  | 15,125,469  | 15,214,638  | 15,671,347        | 1.71          | 2.93          |       |  |
| Moscow                 | 12,096,430  | 13,978,236  | 14,591,991  | 14,664,866  | 14,911,114        | 1.30          | 2.11          |       |  |
| Pittsford              | 14,263,541  | 17,603,583  | 17,632,281  | 17,448,973  | 18,339,187        | 0.82          | 2.55          |       |  |
| Ransom                 | 10,154,729  | 13,181,846  | 13,758,377  | 13,703,062  | 13,676,004        | 0.74          | 3.02          |       |  |
| Reading                | 10,099,977  | 11,609,673  | 12,238,852  | 12,750,029  | 12,925,185        | 2.17          | 2.50          |       |  |
| Scipio                 | 10,584,184  | 12,793,877  | 13,031,427  | 13,237,276  | 13,297,513        | 0.90          | 2.31          |       |  |
| Somersets              | 10,349,221  | 11,838,765  | 11,641,444  | 11,347,276  | 10,591,608        | -2.20         | 0.23          |       |  |
| Wheatland              | 11,046,912  | 13,867,763  | 15,766,025  | 15,265,626  | 15,621,155        | 2.41          | 3.53          |       |  |
| Woodbridge             | 13,526,769  | 15,610,394  | 15,612,100  | 16,488,619  | 16,937,637        | 1.66          | 2.27          |       |  |
| Wright                 | 19,931,242  | 22,562,265  | 24,818,775  | 25,086,337  | 21,894,383        | -1.46         | 0.94          |       |  |
| <b>Total Townships</b> | 198,457,336 | 236,823,993 | 248,644,268 | 250,532,728 | 250,486,478       | 1.13          | 2.36          |       |  |
| <b>Cities:</b>         |             |             |             |             |                   |               |               |       |  |
| Hillsdale              | 0           | 0           | 8,814       | 9,051       | 9,268             |               | -23.82        |       |  |
| Litchfield             | 0           | 0           | 0           | 0           | 0                 |               |               |       |  |
| Reading                | 125,920     | 150,180     | 150,199     | 153,717     | 157,284           | 0.93          | 2.25          |       |  |
| <b>Total Cities</b>    | 266,684     | 150,180     | 159,013     | 162,768     | 166,552           | 2.09          | -4.60         |       |  |
| <b>Total County</b>    | 198,724,020 | 236,974,173 | 248,803,281 | 250,695,496 | 250,653,030       | 1.13          | 2.35          |       |  |

## Trends (Taxable Value) Commercial Real Property

| Jurisdiction           | 2003 IV           | 2008 IV    | 2011 IV    | 2012 IV    | 2013 Tentative IV | 08-13 %/Year Change | 03-13 %/Year Change |
|------------------------|-------------------|------------|------------|------------|-------------------|---------------------|---------------------|
|                        | <b>Townships:</b> |            |            |            |                   |                     |                     |
| Adams                  | 877,321           | 962,543    | 1,490,348  | 1,888,639  | 1,833,319         | 13.75               | 7.65                |
| Allen                  | 2,031,344         | 2,668,866  | 2,594,071  | 2,690,706  | 2,619,652         | -0.44               | 2.54                |
| Amboy                  | 331,521           | 483,700    | 407,803    | 414,650    | 440,233           | -1.86               | 2.88                |
| Cambria                | 1,918,283         | 2,454,715  | 2,454,045  | 2,213,031  | 2,113,013         | -2.78               | 1.06                |
| Camden                 | 1,423,249         | 1,973,679  | 1,943,943  | 1,744,013  | 1,583,382         | -4.25               | 1.11                |
| Fayette                | 17,668,627        | 22,575,773 | 17,987,349 | 17,960,836 | 15,853,203        | -6.83               | -1.08               |
| Hillsdale              | 2,176,548         | 2,980,712  | 2,519,222  | 2,202,208  | 2,145,740         | -6.36               | -0.14               |
| Jefferson              | 2,139,707         | 2,484,192  | 2,316,384  | 2,065,021  | 2,054,332         | -3.73               | -0.41               |
| Litchfield             | 480,135           | 600,848    | 952,674    | 803,986    | 733,458           | 4.07                | 4.33                |
| Moscow                 | 710,610           | 1,263,766  | 1,064,399  | 919,666    | 932,024           | -5.91               | 2.75                |
| Pittsford              | 1,007,666         | 1,232,644  | 1,633,093  | 955,084    | 958,381           | -4.91               | -0.50               |
| Ransom                 | 24340             | 26102      | 38,463     | 36,748     | 36,448            | 6.91                | 4.12                |
| Reading                | 763,518           | 840,532    | 933,951    | 829,553    | 865,510           | 0.59                | 1.26                |
| Scipio                 | 695,076           | 91,238     | 868,705    | 808,728    | 814,005           | -2.66               | 1.59                |
| Somerseset             | 2,831,612         | 3,776,098  | 3,489,636  | 3,584,173  | 3,360,538         | -2.30               | 1.73                |
| Wheatland              | 600,251           | 276,845    | 601,229    | 629,805    | 634,749           | 5.89                | 0.56                |
| Woodbridge             | 154,439           | 146,628    | 428,635    | 334,597    | 248,036           | 11.09               | 4.85                |
| Wright                 | 1,393,341         | 1,468,160  | 1,334,683  | 1,418,581  | 1,452,152         | -0.22               | 0.41                |
| <b>Total Townships</b> | 37,227,586        | 47,347,031 | 42,510,277 | 41,500,015 | 38,693,415        | -3.96               | 0.39                |
| <b>Cities:</b>         |                   |            |            |            |                   |                     |                     |
| Hillsdale              | 326,6717          | 3,392,4133 | 41,305,590 | 39,513,312 | 38,233,098        | -0.76               | 1.60                |
| Litchfield             | 4,049,832         | 4,336,327  | 3,509,561  | 3,437,519  | 3,528,062         | -4.04               | -1.37               |
| Reading                | 1,757,236         | 2,201,662  | 2,043,641  | 1,832,302  | 1,870,695         | -3.21               | 0.62                |
| <b>Total Cities</b>    | 88,421,395        | 46,262,122 | 46,858,792 | 44,783,133 | 43,631,855        | -1.16               | 1.28                |
| <b>Total County</b>    | 75,648,983        | 93,609,153 | 89,369,069 | 86,283,148 | 82,325,270        | -2.54               | 0.85                |

## Trends (Taxable Value) Industrial Real Property

| Jurisdiction           | 2003 TV    |            | 2008 TV    |            | 2011 TV    |  | 2012 TV |  | 2013         |        | 08-13  | 03-13  |
|------------------------|------------|------------|------------|------------|------------|--|---------|--|--------------|--------|--------|--------|
|                        |            |            |            |            |            |  |         |  | Tentative TV | Change | %/Year | %/Year |
| <b>Townships:</b>      |            |            |            |            |            |  |         |  |              |        |        |        |
| Adams                  | 1,728,630  | 1,885,508  | 992,890    | 990,577    | 387,795    |  |         |  |              |        | -12.16 | -5.47  |
| Allen                  | 2,789,840  | 3,327,502  | 2,459,314  | 2,425,046  | 1,932,653  |  |         |  |              |        | -10.28 | -3.59  |
| Amboy                  | 0          | 0          | 0          | 4,540      | 4,648      |  |         |  |              |        |        |        |
| Cambria                | 176,090    | 175,840    | 0          | 0          | 0          |  |         |  |              |        |        |        |
| Camden                 | 435,980    | 452,680    | 387,859    | 388,041    | 387,889    |  |         |  |              |        | -3.06  | -1.17  |
| Fayette                | 6,587,697  | 6,922,355  | 5,731,520  | 6,708,900  | 4,227,403  |  |         |  |              |        | -9.41  | -4.35  |
| Hillsdale              | 53,084     | 53,572     | 43,961     | 14,516     | 14,692     |  |         |  |              |        | -22.80 | -12.05 |
| Jefferson              | 411,520    | 513,975    | 674,461    | 595,865    | 578,712    |  |         |  |              |        | 2.40   | 3.47   |
| Litchfield             | 0          | 0          | 0          | 78,943     | 80,837     |  |         |  |              |        |        |        |
| Moscow                 | 698,805    | 683,434    | 539,951    | 536,364    | 557,305    |  |         |  |              |        | -4.00  | -2.24  |
| Pittsford              | 388,780    | 388,780    | 669,482    | 776,757    | 156,642    |  |         |  |              |        | -16.62 | -8.69  |
| Ransom                 | 105,235    | 118,955    | 134,874    | 425,934    | 368,129    |  |         |  |              |        | 25.35  | 13.34  |
| Reading                | 31,630     | 27,687     | 29,806     | 30,095     | 30,816     |  |         |  |              |        | 2.16   | -0.26  |
| Scipio                 | 167,220    | 183,095    | 162,319    | 166,310    | 169,955    |  |         |  |              |        | 12.79  | 0.16   |
| Somerset               | 131,720    | 127,203    | 265,576    | 271,718    | 278,217    |  |         |  |              |        | 16.94  | 7.76   |
| Wheatland              | 89,586     | 94,154     | 9,030      | 0          | 0          |  |         |  |              |        |        |        |
| Woodbridge             | 0          | 0          | 8,770      | 9,006      | 9,222      |  |         |  |              |        |        |        |
| Wright                 | 265,750    | 265,750    | 209,060    | 174,975    | 112,828    |  |         |  |              |        | -15.75 | -8.21  |
| <b>Total Townships</b> | 14,061,567 | 15,130,490 | 12,228,377 | 13,097,587 | 9,892,443  |  |         |  |              |        | -8.15  | -3.46  |
| <b>Cities:</b>         |            |            |            |            |            |  |         |  |              |        |        |        |
| Hillsdale              | 13,066,032 | 13,537,618 | 13,958,746 | 13,537,982 | 13,620,968 |  |         |  |              |        | -1.09  | 0.42   |
| Litchfield             | 5,966,735  | 6,328,949  | 6,311,935  | 5,032,483  | 4,515,551  |  |         |  |              |        | -6.53  | -2.76  |
| Reading                | 426,800    | 599,442    | 981,647    | 1,084,316  | 1,178,969  |  |         |  |              |        | 14.49  | 10.70  |
| <b>Total Cities</b>    | 19,469,467 | 21,316,009 | 21,252,328 | 19,654,781 | 19,315,488 |  |         |  |              |        | -1.95  | -0.08  |
| <b>Total County</b>    | 33,531,034 | 36,446,499 | 33,480,705 | 32,752,368 | 29,207,931 |  |         |  |              |        | -4.33  | -1.37  |



## Trends (Taxable Value) Residential Real Property

| Jurisdiction           | 2003 TV     | 2008 TV     | 2011 TV     | 2012 TV     | 2013 Tentative TV | 08-13         | 03-13         |
|------------------------|-------------|-------------|-------------|-------------|-------------------|---------------|---------------|
|                        |             |             |             |             |                   | %/Year Change | %/Year Change |
| <b>Townships:</b>      |             |             |             |             |                   |               |               |
| Adams                  | 32,612,552  | 43,916,272  | 39,400,296  | 39,319,428  | 40,200,363        | -1.73         | 2.12          |
| Allen                  | 20,391,879  | 26,902,368  | 25,676,951  | 23,861,498  | 23,613,042        | -2.57         | 1.48          |
| Amboy                  | 31,518,608  | 45,424,414  | 47,693,431  | 48,215,504  | 47,855,601        | 1.05          | 4.26          |
| Cambria                | 46,806,260  | 60,253,838  | 57,576,030  | 57,532,176  | 56,021,967        | -1.44         | 1.81          |
| Camden                 | 20,443,923  | 28,327,585  | 25,760,381  | 24,047,008  | 24,821,333        | -2.61         | 1.96          |
| Fayette                | 43,953,474  | 53,404,958  | 48,852,783  | 48,997,013  | 45,261,851        | -3.25         | 0.29          |
| Hillsdale              | 43,487,678  | 56,315,346  | 47,857,966  | 45,094,631  | 46,197,530        | -3.88         | 0.61          |
| Jefferson              | 45,847,972  | 62,870,764  | 56,235,128  | 55,389,883  | 57,933,926        | -1.62         | 2.37          |
| Litchfield             | 10,084,919  | 13,407,315  | 13,247,257  | 12,830,883  | 13,509,613        | 0.15          | 2.97          |
| Moscow                 | 17,826,547  | 25,240,323  | 19,777,940  | 20,573,986  | 19,951,281        | -4.59         | 1.13          |
| Pittsford              | 18,077,766  | 23,910,902  | 21,144,021  | 18,672,993  | 17,964,414        | -5.56         | -0.06         |
| Ransom                 | 7,897,685   | 10,569,481  | 9,187,155   | 9,311,224   | 9,807,831         | -1.48         | 2.19          |
| Reading                | 44,447,205  | 56,954,536  | 51,608,357  | 51,683,363  | 52,884,564        | -1.47         | 1.75          |
| Scipio                 | 20,687,421  | 29,677,875  | 25,082,116  | 26,170,275  | 22,193,195        | -5.63         | 0.71          |
| Somerset               | 127,519,236 | 177,665,085 | 171,649,282 | 169,270,029 | 166,818,831       | -1.25         | 2.72          |
| Wheatland              | 15,855,519  | 22,195,638  | 17,105,624  | 17,359,698  | 17,923,962        | -4.69         | 1.23          |
| Woodbridge             | 9,906,881   | 13,062,977  | 13,809,199  | 11,457,930  | 11,632,184        | -2.30         | 1.62          |
| Wright                 | 17,304,652  | 22,504,637  | 20,598,472  | 17,859,305  | 17,886,545        | -4.49         | 0.33          |
| <b>Total Townships</b> | 574,670,177 | 771,179,522 | 713,492,983 | 698,691,830 | 692,534,933       | -2.18         | 1.88          |
| <b>Cities:</b>         |             |             |             |             |                   |               |               |
| Hillsdale              | 67,625,466  | 83,100,357  | 77,129,144  | 70,768,431  | 67,734,587        | -4.21         | 0.02          |
| Litchfield             | 14,820,951  | 17,627,637  | 15,629,836  | 15,560,546  | 14,995,986        | -3.18         | 0.11          |
| Reading                | 8,303,330   | 9,924,632   | 8,284,250   | 7,988,175   | 7,833,207         | -4.62         | -0.58         |
| <b>Total Cities</b>    | 90,759,067  | 111,552,626 | 101,043,230 | 94,317,152  | 90,563,780        | -4.08         | -0.02         |
| <b>Total County</b>    | 665,429,244 | 884,732,148 | 814,536,213 | 793,008,982 | 783,098,713       | -2.41         | 1.64          |

**Trends (Taxable Value)  
Developmental Real Property**

| Jurisdiction           | 2003 TV        | 2008 TV        | 2011 TV        | 2012 TV        | 2013           | 08-13         | 03-13         |
|------------------------|----------------|----------------|----------------|----------------|----------------|---------------|---------------|
|                        |                |                |                |                | Tentative TV   | %/Year Change | %/Year Change |
| <b>Townships:</b>      |                |                |                |                |                |               |               |
| Adams                  | 0              | 0              | 0              | 0              | 0              | 0             | 0             |
| Allen                  | 0              | 0              | 0              | 0              | 0              | 0             | 0             |
| Amboy                  | 0              | 36,905         | 0              | 0              | 0              | 0             | 0             |
| Cambria                | 0              | 0              | 0              | 0              | 0              | 0             | 0             |
| Camden                 | 26,100         | 0              | 0              | 0              | 0              | 0             | 0             |
| Fayette                | 369,377        | 0              | 0              | 0              | 0              | 0             | 0             |
| Hillsdale              | 0              | 0              | 0              | 0              | 0              | 0             | 0             |
| Jefferson              | 0              | 0              | 0              | 0              | 0              | 0             | 0             |
| Litchfield             | 0              | 0              | 0              | 0              | 0              | 0             | 0             |
| Moscow                 | 0              | 0              | 0              | 0              | 0              | 0             | 0             |
| Pittsford              | 0              | 0              | 0              | 0              | 0              | 0             | 0             |
| Ransom                 | 0              | 0              | 0              | 0              | 0              | 0             | 0             |
| Reading                | 39,535         | 45,339         | 47,993         | 49,288         | 50,470         | 2.17          | 2.47          |
| Scipio                 | 0              | 0              | 0              | 0              | 0              | 0             | 0             |
| Somerset               | 433,678        | 646,282        | 666,944        | 563,156        | 555,710        | -2.97         | 2.51          |
| Wheatland              | 0              | 0              | 0              | 0              | 0              | 0             | 0             |
| Woodbridge             | 0              | 0              | 107,050        | 107,050        | 107,050        | 0             | 0             |
| Wright                 | 0              | 0              | 0              | 0              | 0              | 0             | 0             |
| <b>Total Townships</b> | <b>868,690</b> | <b>728,526</b> | <b>821,987</b> | <b>719,494</b> | <b>713,230</b> | <b>-0.42</b>  | <b>-1.95</b>  |
| <b>Cities:</b>         |                |                |                |                |                |               |               |
| Hillsdale              | 0              | 0              | 0              | 0              | 0              | 0             | 0             |
| Litchfield             | 0              | 0              | 0              | 0              | 0              | 0             | 0             |
| Reading                | 0              | 0              | 0              | 0              | 0              | 0             | 0             |
| <b>Total Cities</b>    | <b>0</b>       | <b>0</b>       | <b>0</b>       | <b>0</b>       | <b>0</b>       | <b>0</b>      | <b>0</b>      |
| <b>Total County</b>    | <b>868,690</b> | <b>728,526</b> | <b>821,987</b> | <b>719,494</b> | <b>713,230</b> | <b>-0.42</b>  | <b>-1.95</b>  |

## Trends (Taxable Value) Personal Property

| Jurisdiction           | 2003 IV            | 2008 IV            | 2011 IV           | 2012 IV           | 2013 Tentative IV  | 08-13         |               |
|------------------------|--------------------|--------------------|-------------------|-------------------|--------------------|---------------|---------------|
|                        |                    |                    |                   |                   |                    | %/Year Change | %/Year Change |
| <b>Townships:</b>      |                    |                    |                   |                   |                    |               |               |
| Adams                  | 1,934,246          | 1,771,344          | 2,356,790         | 2,325,630         | 2,356,350          | 6.23          | 2.17          |
| Allen                  | 4,700,028          | 6,302,290          | 6,583,380         | 6,846,360         | 6,567,991          | 0.83          | 3.40          |
| Amboy                  | 670,018            | 810,027            | 878,707           | 911,690           | 904,000            | 5.19          | 4.52          |
| Cambria                | 1,040,896          | 1,206,210          | 1,473,720         | 1,576,370         | 1,532,210          | 4.90          | 3.94          |
| Camden                 | 1,716,516          | 1,543,445          | 1,603,010         | 1,793,500         | 1,827,460          | 3.44          | 0.63          |
| Fayette                | 19,964,538         | 16,899,219         | 13,708,430        | 14,543,960        | 21,057,376         | 4.49          | 0.53          |
| Hillsdale              | 1,179,358          | 1,103,006          | 1,665,950         | 1,341,540         | 1,425,560          | 5.26          | 1.91          |
| Jefferson              | 1,974,177          | 2,184,795          | 2,727,630         | 2,851,600         | 3,394,100          | 9.21          | 5.57          |
| Litchfield             | 2,759,873          | 2,325,683          | 2,376,874         | 2,355,465         | 2,354,485          | 0.25          | -1.58         |
| Moscow                 | 2,059,475          | 3,503,321          | 3,496,993         | 3,091,664         | 3,340,420          | -0.95         | 4.96          |
| Pittsford              | 2,052,069          | 2,007,340          | 2,622,030         | 2,198,120         | 2,588,800          | 5.22          | 2.35          |
| Ransom                 | 708,984            | 888,527            | 1,148,830         | 2,202,380         | 2,528,710          | 23.27         | 13.56         |
| Reading                | 1,482,484          | 1,626,261          | 1,809,870         | 1,884,970         | 1,946,810          | 3.66          | 2.76          |
| Scipio                 | 2,771,643          | 2,036,558          | 3,247,692         | 3,147,295         | 3,946,281          | 13.92         | 3.60          |
| Somerseset             | 3,796,454          | 4,567,048          | 5,044,008         | 5,853,120         | 6,159,450          | 6.16          | 4.96          |
| Wheatland              | 1,155,629          | 1,057,195          | 1,198,760         | 1,236,200         | 1,459,010          | 4.74          | 2.36          |
| Woodbridge             | 668,335            | 633,433            | 722,790           | 756,760           | 907,100            | 6.14          | 3.10          |
| Wright                 | 1,628,966          | 1,119,964          | 2,141,370         | 2,319,210         | 2,376,370          | 16.25         | 3.85          |
| <b>Total Townships</b> | <b>52,263,689</b>  | <b>57,745,686</b>  | <b>54,965,364</b> | <b>57,640,034</b> | <b>66,845,483</b>  | <b>5.25</b>   | <b>2.49</b>   |
| <b>Cities:</b>         |                    |                    |                   |                   |                    |               |               |
| Hillsdale              | 2,037,106          | 2,332,195          | 18,524,940        | 19,342,763        | 17,739,120         | -6.16         | -4.79         |
| Litchfield             | 18,949,996         | 23,190,535         | 22,516,279        | 20,773,652        | 22,807,411         | -0.33         | 1.89          |
| Reading                | 2,050,304          | 1,255,099          | 1,866,603         | 1,829,661         | 1,950,685          | 9.22          | -0.50         |
| <b>Total Cities</b>    | <b>49,937,916</b>  | <b>48,827,829</b>  | <b>42,907,822</b> | <b>41,946,076</b> | <b>42,497,216</b>  | <b>-2.74</b>  | <b>-1.60</b>  |
| <b>Total County</b>    | <b>102,201,605</b> | <b>100,573,515</b> | <b>97,873,186</b> | <b>99,586,110</b> | <b>109,342,699</b> | <b>1.69</b>   | <b>0.68</b>   |

**HILLSDALE COUNTY - 2013  
INDUSTRIAL FACILITIES TAX EXEMPTION SUMMARY (RA 198 of 1973)**

| Township/City            | School District                    | 2013              |                   | 2013              |                   | 2013              |                   | 2013              |                   |
|--------------------------|------------------------------------|-------------------|-------------------|-------------------|-------------------|-------------------|-------------------|-------------------|-------------------|
|                          |                                    | Assessed Real     | Taxable Real      | Assessed Personal | Taxable Personal  | Assessed Total    | Taxable Total     | Assessed Total    | Taxable Total     |
| Allen Township           | 12040 Quincy Community Schools     | 8,000,000         | 8,000,000         | 8,699,450         | 8,699,450         | 16,699,450        | 16,699,450        | 16,699,450        | 16,699,450        |
| Fayette Township         | 30030 Jonesville Community Schools | 2,881,850         | 2,881,850         | 8,778,950         | 8,778,950         | 11,660,800        | 11,660,800        | 11,660,800        | 11,660,800        |
| Somerset Township        | 46020 Addison Community Schools    | 0                 | 0                 | 52,560            | 52,560            | 52,560            | 52,560            | 52,560            | 52,560            |
| City of Hillsdale        | 30020 Hillsdale Community Schools  | 818,090           | 818,090           | 3,135,980         | 3,135,980         | 3,954,070         | 3,954,070         | 3,954,070         | 3,954,070         |
| City of Litchfield       | 30040 Litchfield Community Schools | 1,369,600         | 323,483           | 7,565,234         | 7,565,234         | 8,934,834         | 8,934,834         | 8,934,834         | 8,888,717         |
| City of Reading          | 30070 Reading Community Schools    | 1,680,800         | 1,370,834         | 3,806,190         | 3,806,190         | 5,487,990         | 5,177,024         | 5,487,990         | 5,177,024         |
| <b>2013 County Total</b> |                                    | <b>14,751,340</b> | <b>14,394,257</b> | <b>32,038,364</b> | <b>32,038,364</b> | <b>46,789,704</b> | <b>46,789,704</b> | <b>46,432,621</b> | <b>46,432,621</b> |
| <b>2012 County Total</b> |                                    | <b>14,815,170</b> | <b>14,713,189</b> | <b>40,534,177</b> | <b>40,534,177</b> | <b>55,349,347</b> | <b>55,349,347</b> | <b>55,247,366</b> | <b>55,247,366</b> |
| <b>% Inc/Dec</b>         |                                    | <b>-0.43%</b>     | <b>-2.17%</b>     | <b>-20.96%</b>    | <b>-20.96%</b>    | <b>-15.46%</b>    | <b>-15.46%</b>    | <b>-15.96%</b>    | <b>-15.96%</b>    |

\* All Industrial Facilities Tax Exemptions Are New Facilities

\*\* This report is for informational purposes only. These values are not required to be equalized

**HILLSDALE COUNTY - 2013  
EXEMPT PERSONAL PROPERTY SUMMARY  
(PA 328 of 1998 & 573 of 2008)**

| <u>Township/City</u> | <u>School District</u>             | <u>Pcl<br/>Count</u> | <u>2012<br/>TCV<br/>Personal</u>   | <u>2013<br/>TCV<br/>Personal</u> | <u>%<br/>Inc/Dec</u> |
|----------------------|------------------------------------|----------------------|------------------------------------|----------------------------------|----------------------|
| Fayette Township     | 30030 Jonesville Community Schools | 1                    | 18,009,565                         | 20,563,186                       | 16.5%                |
| City of Litchfield   | 30040 Litchfield Community Schools | 2                    | 8,006,625                          | 7,002,116                        | -14.3%               |
|                      | <b>County Total</b>                | <b>3</b>             | <b>26,016,190</b>                  | <b>28,565,302</b>                | <b>8.9%</b>          |
|                      |                                    |                      |                                    | <u>x.50</u>                      |                      |
|                      |                                    |                      | <b>Equivalent Assessed Value =</b> | <b>14,282,651</b>                |                      |

\* This report is for informational purposes only - These values are not required to be equalized

Preliminary

**HILLSDALE COUNTY - 2013  
NEIGHBORHOOD ENTERPRISE ZONE SUMMARY (PA 147 of 1992)**

| <u>Township/City</u> | <u>School District</u>            | Pcl<br><u>Count</u> | 2012                     |               | 2013                     |                | <u>%<br/>Inc/Dec</u> | 2013           |                | <u>% of<br/>Taxable to<br/>Assessed</u> |
|----------------------|-----------------------------------|---------------------|--------------------------|---------------|--------------------------|----------------|----------------------|----------------|----------------|---|
|                      |                                   |                     | <u>Assessed<br/>Real</u> | <u>Real</u>   | <u>Assessed<br/>Real</u> | <u>Real</u>    |                      | <u>Inc/Dec</u> | <u>Real</u>    |   |
| City of Hillsdale    | 30020 Hillsdale Community Schools | 2                   | 67,080                   | 67,080        | 155,060                  | 155,060        | 131.2%               | 67,080         | 155,060        | 100.00%                                 |
|                      | <b>County Total</b>               | <b>2</b>            | <b>67,080</b>            | <b>67,080</b> | <b>155,060</b>           | <b>155,060</b> | <b>131.2%</b>        | <b>67,080</b>  | <b>155,060</b> | <b>100.00%</b>                          |

\* This report is for informational purposes only - These values are not required to be equalized

**HILLSDALE COUNTY - 2013  
COMMERCIAL REHABILITATION EXEMPTION SUMMARY (PA 210 of 2005)**

**FROZEN AD-VALOREM VALUE**

| <u>Township/City</u> | <u>School District</u>            | <u>Pct</u> | <u>Count</u> | <u>2012 Assessed Real</u> | <u>% Inc/Dec</u> | <u>2013 Assessed Real</u> | <u>% Inc/Dec</u> | <u>2012 Taxable Real</u> | <u>% Inc/Dec</u> | <u>2013 Taxable Real</u> | <u>% of Taxable to Assessed</u> |
|----------------------|-----------------------------------|------------|--------------|---------------------------|------------------|---------------------------|------------------|--------------------------|------------------|--------------------------|---------------------------------|
| City of Hillsdale    | 30020 Hillsdale Community Schools | 4          |              | 264,270                   | 0.0%             | 264,270                   | 0.0%             | 264,274                  | 0.0%             | 264,274                  | 100.00%                         |
|                      | <b>County Total</b>               | <b>4</b>   |              | <b>264,270</b>            | <b>0.0%</b>      | <b>264,270</b>            | <b>0.0%</b>      | <b>264,274</b>           | <b>0.0%</b>      | <b>264,274</b>           | <b>100.00%</b>                  |

**REHABILITATION VALUE**

| <u>Township/City</u> | <u>School District</u>            | <u>Pct</u> | <u>Count</u> | <u>2012 Assessed Real</u> | <u>% Inc/Dec</u> | <u>2013 Assessed Real</u> | <u>% Inc/Dec</u> | <u>2012 Taxable Real</u> | <u>% Inc/Dec</u> | <u>2013 Taxable Real</u> | <u>% of Taxable to Assessed</u> |
|----------------------|-----------------------------------|------------|--------------|---------------------------|------------------|---------------------------|------------------|--------------------------|------------------|--------------------------|---------------------------------|
| City of Hillsdale    | 30020 Hillsdale Community Schools | 4          |              | 372,750                   | -19.0%           | 301,890                   | -19.0%           | 372,750                  | -23.0%           | 286,910                  | 95.04%                          |
|                      | <b>County Total</b>               | <b>4</b>   |              | <b>372,750</b>            | <b>-19.0%</b>    | <b>301,890</b>            | <b>-19.0%</b>    | <b>372,750</b>           | <b>-23.0%</b>    | <b>286,910</b>           | <b>95.04%</b>                   |

\* This report is for informational purposes only - These values are not required to be equalized

HILLSDALE COUNTY - 2013

MICHIGAN DEPARTMENT OF NATURAL RESOURCES P.I.L.T. PROPERTY SUMMARY

| Township/City      | School District                         | Total Pcls | Acres    | 2012          |           | 2013          |           | 2012         |           | 2013         |           | % of Taxable to Assessed |
|--------------------|---|------------|----------|---------------|-----------|---------------|-----------|--------------|-----------|--------------|-----------|--------------------------|
|                    |   |            |          | Assessed Real | Real      | Assessed Real | Real      | Taxable Real | Real      | Taxable Real | Real      |                          |
| Allen Township     | 30070 Reading Community Schools         | 3          | 1.50     | 109,760       | 109,760   | 109,760       | 109,760   | 41,788       | 41,788    | 42,790       | 42,790    | 38.99%                   |
|                    | Township Total                          | 3          | 1.50     | 109,760       | 109,760   | 109,760       | 109,760   | 41,788       | 41,788    | 42,790       | 42,790    | 38.99%                   |
| Cambria Township   | 30020 Hillsdale Community Schools       | 2          | 4.67     | 114,850       | 114,850   | 114,850       | 114,850   | 81,824       | 81,824    | 83,787       | 83,787    | 72.95%                   |
|                    | Township Total                          | 2          | 4.67     | 114,850       | 114,850   | 114,850       | 114,850   | 81,824       | 81,824    | 83,787       | 83,787    | 72.95%                   |
| Camden Township    | 30010 Camden-Frontier Schools           | 1          | 2.70     | 72,850        | 72,850    | 72,850        | 72,850    | 37,094       | 37,094    | 37,984       | 37,984    | 52.14%                   |
|                    | Township Total                          | 1          | 2.70     | 72,850        | 72,850    | 72,850        | 72,850    | 37,094       | 37,094    | 37,984       | 37,984    | 52.14%                   |
| Jefferson Township | 30020 Hillsdale Community Schools       | 1          | 216.02   | 213,590       | 213,590   | 213,590       | 213,590   | 70,657       | 70,657    | 72,352       | 72,352    | 33.87%                   |
|                    | 30080 Pittsford Area Schools            | 18         | 2,025.51 | 1,957,540     | 1,957,540 | 1,957,540     | 1,957,540 | 677,387      | 677,387   | 693,636      | 693,636   | 35.43%                   |
|                    | Township Total                          | 19         | 2,241.53 | 2,171,130     | 2,171,130 | 2,171,130     | 2,171,130 | 748,044      | 748,044   | 765,988      | 765,988   | 35.28%                   |
| Pittsford Township | 30060 Pittsford Area Schools            | 4          | 206.31   | 157,860       | 157,860   | 157,900       | 157,900   | 46,977       | 46,977    | 48,103       | 48,103    | 30.46%                   |
|                    | Township Total                          | 4          | 206.31   | 157,860       | 157,860   | 157,900       | 157,900   | 46,977       | 46,977    | 48,103       | 48,103    | 30.46%                   |
| Reading Township   | 30070 Reading Community Schools         | 1          | 4.22     | 53,600        | 53,600    | 53,600        | 53,600    | 21,474       | 21,474    | 21,989       | 21,989    | 41.02%                   |
|                    | Township Total                          | 1          | 4.22     | 53,600        | 53,600    | 53,600        | 53,600    | 21,474       | 21,474    | 21,989       | 21,989    | 41.02%                   |
| Somerset Township  | 30050 North Adams-Jerome Public Schools | 1          | 80.00    | 70,780        | 70,780    | 70,780        | 70,780    | 32,877       | 32,877    | 33,666       | 33,666    | 47.56%                   |
|                    | 48020 Addison Community Schools         | 5          | 688.76   | 606,300       | 606,300   | 606,300       | 606,300   | 285,970      | 285,970   | 292,831      | 292,831   | 48.30%                   |
|                    | Township Total                          | 6          | 768.76   | 677,080       | 677,080   | 677,080       | 677,080   | 318,847      | 318,847   | 326,497      | 326,497   | 48.22%                   |
|                    | County Total                            | 36         | 3,226.69 | 3,357,130     | 3,357,130 | 3,357,170     | 3,357,170 | 1,296,048    | 1,296,048 | 1,327,138    | 1,327,138 | 39.53%                   |

\* Property owned by the Michigan Department of Natural Resources is assessed by the Michigan State Tax Commission & subject to a specific tax.

\*\* This report is for informational purposes only. These values are not required to be equalized



2013 Hillsdale County Village Equalized Values

| Villages              | Agricultural |                  | Commercial |                   | Industrial |                  | Residential  |                   | Developmental |          | Total Real      |                   | Exempt            |                  | Personal            |                    | Total             |           |
|-----------------------|--------------|------------------|------------|-------------------|------------|------------------|--------------|-------------------|---------------|----------|-----------------|-------------------|-------------------|------------------|---------------------|--------------------|-------------------|-----------|
|                       | No. Pcls     | CEV              | No. Pcls   | CEV               | No. Pcls   | CEV              | No. Pcls     | CEV               | No. Pcls      | CEV      | Total Real Pcls | Total Real CEV    | Total Exempt Pcls | Total Exempt CEV | Total Personal Pcls | Total Personal CEV | Total Pcls        | Total CEV |
| Allen                 | 0            | 0                | 23         | 524,920           | 0          | 0                | 114          | 2,293,990         | 0             | 0        | 137             | 2,818,910         | 9                 | 17               | 45,491              | 163                | 2,864,401         |           |
| Camden                | 4            | 266,470          | 26         | 754,040           | 6          | 292,940          | 277          | 4,708,648         | 0             | 0        | 313             | 5,272,088         | 43                | 48               | 343,650             | 404                | 6,365,748         |           |
| Jonesville            | 1            | 26,740           | 139        | 14,471,556        | 30         | 3,691,040        | 826          | 22,020,570        | 0             | 0        | 267             | 40,203,366        | 85                | 194              | 13,728,756          | 1,261              | 53,938,662        |           |
| Montgomery            | 7            | 252,090          | 26         | 219,320           | 1          | 96,380           | 209          | 2,833,590         | 0             | 0        | 243             | 3,001,380         | 15                | 18               | 140,400             | 276                | 3,541,780         |           |
| North Adams           | 4            | 156,300          | 29         | 815,250           | 6          | 699,720          | 226          | 5,470,010         | 0             | 0        | 265             | 7,074,280         | 18                | 28               | 452,930             | 311                | 7,594,210         |           |
| Waldron               | 5            | 417,480          | 29         | 1,024,730         | 2          | 114,060          | 267          | 3,363,970         | 0             | 0        | 297             | 4,819,240         | 24                | 22               | 479,980             | 349                | 5,400,220         |           |
| <b>Total Villages</b> | <b>21</b>    | <b>1,119,080</b> | <b>272</b> | <b>17,809,816</b> | <b>45</b>  | <b>4,894,140</b> | <b>1,919</b> | <b>40,677,778</b> | <b>0</b>      | <b>0</b> | <b>257</b>      | <b>64,513,814</b> | <b>194</b>        | <b>313</b>       | <b>15,191,207</b>   | <b>2,764</b>       | <b>79,705,021</b> |           |

2013 Hillsdale County Village "Tentative" Taxable Values

| Villages              | Agricultural |                | Commercial |                   | Industrial |                  | Residential  |                   | Developmental |          | Total Real      |                       | Exempt            |                         | Personal            |                           | Total             |                  |
|-----------------------|--------------|----------------|------------|-------------------|------------|------------------|--------------|-------------------|---------------|----------|-----------------|-----------------------|-------------------|-------------------------|---------------------|---------------------------|-------------------|------------------|
|                       | No. Pcls     | Tax. Value     | No. Pcls   | Tax. Value        | No. Pcls   | Tax. Value       | No. Pcls     | Tax. Value        | No. Pcls      | CEV      | Total Real Pcls | Total Real Tax. Value | Total Exempt Pcls | Total Exempt Tax. Value | Total Personal Pcls | Total Personal Tax. Value | Total Pcls        | Total Tax. Value |
| Allen                 | 0            | 0              | 23         | 445,708           | 0          | 0                | 114          | 2,272,335         | 0             | 0        | 137             | 2,717,843             | 9                 | 17                      | 45,491              | 163                       | 2,763,334         |                  |
| TV/CEV Ratio          |              |                |            | 84.91%            |            |                  |              | 99.05%            |               |          |                 | 96.41%                |                   |                         |                     | 100.00%                   |                   | 96.47%           |
| Camden                | 4            | 162,275        | 26         | 729,509           | 6          | 287,660          | 277          | 4,396,977         | 0             | 0        | 313             | 5,576,727             | 43                | 48                      | 343,650             | 404                       | 5,920,377         |                  |
| TV/CEV Ratio          |              |                |            | 60.90%            |            |                  |              | 93.38%            |               |          |                 | 92.60%                |                   |                         |                     | 100.00%                   |                   | 93.00%           |
| Jonesville            | 1            | 26,740         | 139        | 13,732,828        | 30         | 3,691,040        | 826          | 21,508,981        | 0             | 0        | 996             | 38,731,877            | 85                | 180                     | 13,728,756          | 1,261                     | 52,460,633        |                  |
| TV/CEV Ratio          |              |                |            | 94.90%            |            |                  |              | 97.68%            |               |          |                 | 96.32%                |                   |                         |                     | 100.00%                   |                   | 97.26%           |
| Montgomery            | 7            | 203,855        | 26         | 195,740           | 1          | 96,380           | 209          | 2,639,210         | 0             | 0        | 243             | 3,135,249             | 15                | 18                      | 140,400             | 276                       | 3,275,649         |                  |
| TV/CEV Ratio          |              |                |            | 80.87%            |            |                  |              | 93.14%            |               |          |                 | 92.18%                |                   |                         |                     | 100.00%                   |                   | 92.49%           |
| North Adams           | 4            | 77,583         | 29         | 611,033           | 6          | 673,139          | 226          | 4,915,661         | 0             | 0        | 265             | 6,283,416             | 18                | 28                      | 452,930             | 311                       | 6,736,346         |                  |
| TV/CEV Ratio          |              |                |            | 49.64%            |            |                  |              | 89.87%            |               |          |                 | 87.99%                |                   |                         |                     | 100.00%                   |                   | 88.70%           |
| Waldron               | 5            | 231,035        | 29         | 708,709           | 2          | 112,828          | 267          | 3,096,992         | 0             | 0        | 303             | 4,149,564             | 24                | 22                      | 479,980             | 349                       | 4,629,544         |                  |
| TV/CEV Ratio          |              |                |            | 69.16%            |            |                  |              | 92.06%            |               |          |                 | 84.34%                |                   |                         |                     | 100.00%                   |                   | 85.73%           |
| <b>Total Villages</b> | <b>21</b>    | <b>701,488</b> | <b>272</b> | <b>16,875,591</b> | <b>45</b>  | <b>4,633,641</b> | <b>1,919</b> | <b>38,829,966</b> | <b>0</b>      | <b>0</b> | <b>2,257</b>    | <b>60,594,676</b>     | <b>194</b>        | <b>313</b>              | <b>15,191,207</b>   | <b>2,764</b>              | <b>75,785,883</b> |                  |
| TV/CEV Ratio          |              |                |            | 62.68%            |            |                  |              | 95.43%            |               |          |                 | 93.93%                |                   |                         |                     | 100.00%                   |                   | 95.08%           |

\* This report is for informational purposes only - The values above are included in the township totals in other reports throughout

April 26, 2013

**TO THE HONORABLE BOARD OF COMMISSIONERS:**

We recommend the following individuals be re-appointed to the Emergency Telephone Service Board effective May 1, 2013:

| <u>NAME</u>              | <u>REPRESENTING</u>     | <u>TERM</u>                         |
|--------------------------|-------------------------|-------------------------------------|
| <i>Members</i>           |                         |                                     |
| <b>Don Horvath</b>       | <b>Citizen-at-Large</b> | <b>(2 years) expiring 4/30/2015</b> |
| <i>Alternate Members</i> |                         |                                     |
| <b>Jeanne Karr</b>       | <b>Citizen-at-Large</b> | <b>(2 years) expiring 4/30/2015</b> |
| <b>Patrick Knight</b>    | <b>Citizen-at-Large</b> | <b>(2 years) expiring 4/30/2015</b> |

Respectfully submitted,

---

John Burtka, Chair  
Board of Commissioners  
Management/Personnel

13-047

April 9, 2013

**TO THE HONORABLE BOARD OF COMMISSIONERS:**

We recommend that the Hillsdale County Board of Commissioners, in accordance with Section 4 of Michigan Public Act 152 of 2011, adopt the option set forth in that Section of the statute, and that, effective with the medical benefit plan coverage year beginning on January 1, 2013 and will remain in effect unless otherwise changed by Resolution. The County shall pay 80% of the total annual cost of the medical benefit plan for each employee and elected public official, and that each employee and elected public official shall pay 20% of such total annual cost.

Furthermore, we recommend that payroll deductions are authorized for this purpose.

Respectfully submitted,

---

Andy Welden, Chair  
Finance

---

John Burtka, Chair  
Board of Commissioners

13-048

April 9, 2013

**TO THE HONORABLE BOARD OF COMMISSIONERS:**

We recommend approval of March 2013 payrolls in the amount of \$311,030.15 and payables / transfers in the amount of \$2,796,006.23. Accounts payable check numbers: 124206 through 124662.

Respectfully Submitted,

---

Andy Welden, Chair  
Finance Committee

---

John Burtka, Chair  
Board of Commissioners

**PAYROLL AND ACCOUNTS PAYABLES SUMMARY REPORT: MARCH 2013**

| <b>PAYROLL</b>     | <b>GROSS PAY</b> | <b>TOTAL DEDUCTIONS</b> | <b>NET PAY</b>      |
|--------------------|------------------|-------------------------|---------------------|
| 3/14/2013          | 232557.86        | 84376.30                | 148181.56           |
| 3/28/2013          | 249107.82        | 86259.23                | 162848.59           |
|                    |                  |                         | 0.00                |
|                    |                  |                         | 0.00                |
| <b>GRAND TOTAL</b> | <b>481665.68</b> | <b>170635.53</b>        | <b>\$311,030.15</b> |

| <b>PAYABLES/TRANSFERS</b> | <b>AMOUNTS</b>        |
|---------------------------|-----------------------|
| COMP GENERATED CKS        | \$194,906.56          |
|                           | <hr/>                 |
| SUBTOTAL                  | \$194,906.56          |
| MANUAL CHKS               | <hr/> \$2,601,099.67  |
| <b>GRAND TOTAL</b>        | <b>\$2,796,006.23</b> |

# PAYROLLS

Payroll --: 222

Pay Period End Date: 03/08/2013 Check Post Date: 03/14/2013 Bank ID: COM

| ICMA_NON_ER | ICMA_NON_EV | ICMA_SEIU_EE | ICMA_SEIU_ER | ICMA_SEIU_EV | ICMA457 | ICMAROTH | MEBS_DENTAL | MEDICARE_EE | MEDICARE_ER | MERS_COMM_EE | MERS_COMM_ER | MERS_DEP_EE | MERS_DEP_ER | MISC     | PEBSCO   | PENS_LOAN_REIMB | PP015_2PER_GEL | PP015_2PER_NON | PP015_2PER_INSP | PP015_2PER_POLC | PP015_2PER_SEIU | PP015_2PER_YH | PP015_FAM_GELC | PP015_FAM_INSP | PP015_FAM_NON | PP015_FAM_POLC | PP015_FAM_SEIU | PP015_FAM_YH | PP015_SGL_GELC | PP015_SGL_NON | PP015_SGL_POLC | PP015_SGL_SEIU | PP015-SGL-YH | SITW      | SOCSEC_EE | SOCSEC_ER | TRUSTMARK | URM      |      |      |
|-------------|-------------|--------------|--------------|--------------|---------|----------|-------------|-------------|-------------|--------------|--------------|-------------|-------------|----------|----------|-----------------|----------------|----------------|-----------------|-----------------|-----------------|---------------|----------------|----------------|---------------|----------------|----------------|--------------|----------------|---------------|----------------|----------------|--------------|-----------|-----------|-----------|-----------|----------|------|------|
| 5,842.73    | 2,099.06    | 647.84       | 2,105.42     | 573.87       | 75.00   | 392.66   | 93.83       | 3,126.65    | 3,126.65    | 1,435.00     | 1,401.74     | 4,010.45    | 3,469.23    | 294.00   | 1,700.90 | 3,694.33        | 103.92         | 2,101.08       | 103.92          | 311.76          | 623.52          | 103.92        | 519.12         | 129.78         | 1,427.58      | 1,816.92       | 1,168.02       | 191.01       | 130.74         | 435.80        | 130.74         | 283.54         | 217.90       | 8,294.76  | 13,369.24 | 13,369.24 | 524.73    | 844.78   |      |      |
| 35,785.11   | 12,797.03   | 3,877.73     | 12,602.48    | 3,367.71     | 450.00  | 2,525.96 | 610.88      | 19,686.45   | 19,686.45   | 9,553.44     | 9,331.87     | 27,041.00   | 23,391.84   | 1,764.00 | 9,805.40 | 21,989.79       | 623.52         | 11,973.48      | 623.52          | 1,870.56        | 3,741.12        | 623.52        | 3,114.72       | 778.68         | 8,565.48      | 10,901.52      | 7,908.12       | 1,023.60     | 784.44         | 2,614.80      | 784.44         | 1,444.82       | 1,304.30     | 52,364.70 | 84,176.50 | 84,176.50 | 3,148.38  | 5,107.14 |      |      |
| 0.00        | 600.00      | 0.00         | 600.00       | 0.00         | 0.00    | 0.00     | 0.00        | 0.00        | 0.00        | 0.00         | 0.00         | 0.00        | 0.00        | 0.00     | 0.00     | 0.00            | 0.00           | 0.00           | 0.00            | 0.00            | 0.00            | 0.00          | 0.00           | 0.00           | 0.00          | 0.00           | 0.00           | 0.00         | 0.00           | 0.00          | 0.00           | 0.00           | 0.00         | 0.00      | 0.00      | 0.00      | 0.00      | 0.00     | 0.00 | 0.00 |

| Gross Pay This Period        | Deduction Refund | Deductions This Period | Net Pay This Period | Gross Pay Year-To-Date | Expense This Period |
|------------------------------|------------------|------------------------|---------------------|------------------------|---------------------|
| 232,557.86                   | 0.00             | 84,376.30              | 148,181.56          | 1,458,844.70           | 30,318.86           |
| <b>Taxable Gross Values:</b> |                  |                        |                     |                        |                     |
| Federal                      | State            | Local                  | Medicare            | Social Security        |                     |
| 210,961.57                   | 210,961.57       | 0.00                   | 215,632.39          | 215,632.39             |                     |

Pay Period End Date: 03/22/2013 Check Post Date: 03/28/2013 Bank ID: COM

| Code      | Description | Gross Pay This Period | Deduction Refund | Deductions This Period | Net Pay This Period | Gross Pay Year-To-Date | Expense This Period |
|-----------|-------------|-----------------------|------------------|------------------------|---------------------|------------------------|---------------------|
| PP015     | FAM NON     | 1,427.58              |                  |                        |                     |                        | 9,993.06            |
| PP015     | FAM POLC    | 1,816.92              |                  |                        |                     |                        | 12,718.44           |
| PP015     | FAM SEIU    | 1,168.02              |                  |                        |                     |                        | 8,176.14            |
| PP015     | FAM YH      | 191.01                |                  |                        |                     |                        | 1,214.61            |
| PP015     | SGL GEIC    | 130.74                |                  |                        |                     |                        | 915.18              |
| PP015     | SGL NON     | 501.47                |                  |                        |                     |                        | 3,116.27            |
| PP015     | SGL POLC    | 130.74                |                  |                        |                     |                        | 915.18              |
| PP015     | SGL SEIU    | 261.48                |                  |                        |                     |                        | 1,706.30            |
| PP015     | SGL-YH      | 217.90                |                  |                        |                     |                        | 1,522.20            |
| SITW      |             | 8,967.45              |                  |                        |                     |                        | 61,230.14           |
| SOCSEC_EE |             | 14,364.56             |                  |                        |                     |                        | 98,503.91           |
| SOCSEC_ER |             | 14,364.56             |                  |                        |                     |                        | 98,503.91           |
| TRUSTMARK |             | 524.73                |                  |                        |                     |                        | 3,673.11            |
| URM       |             | 844.78                |                  |                        |                     |                        | 5,951.92            |

| Gross Pay This Period | Deduction Refund | Deductions This Period | Net Pay This Period | Gross Pay Year-To-Date | Expense This Period |
|-----------------------|------------------|------------------------|---------------------|------------------------|---------------------|
| 249,107.82            | 0.00             | 86,259.23              | 162,848.59          | 1,763,731.31           | 32,742.90           |

Taxable Gross Values:

| Federal    | State      | Local | Medicare   | Social Security |
|------------|------------|-------|------------|-----------------|
| 227,026.49 | 227,026.49 | 0.00  | 231,686.38 | 231,686.38      |



COMPUTER  
GENERATED  
CHECKS

| Check Date           | Bank | Check     | Vendor     | Vendor Name                       | Amount    |
|----------------------|------|-----------|------------|-----------------------------------|-----------|
| Bank COM COMMON CASH |      |           |            |                                   |           |
| 03/08/2013           | COM  | 124276    | ADKINSAUTO | ADKINS AUTOMOTIVE, LLC            | 122.45    |
| 03/08/2013           | COM  | 124277    | ADRIANCOMM | ADRIAN COMMUNICATIONS             | 1,100.00  |
| 03/08/2013           | COM  | 124278    | WITNESS    | ALYSSA DANIELS                    | 6.57      |
| 03/08/2013           | COM  | 124279    | AMERICANCO | AMERICAN COPPER & BRASS LLC       | 16.97     |
| 03/08/2013           | COM  | 124280    | AT&T       | AT&T                              | 112.41    |
| 03/08/2013           | COM  | 124281    | AT&TMOBILI | AT&T MOBILITY                     | 1,532.80  |
| 03/08/2013           | COM  | 124282    | AUTOVALUE  | AUTO VALUE HILLSDALE              | 146.02    |
| 03/08/2013           | COM  | 124283    | CARTRIDGE  | CARTRIDGE WORLD                   | 10.49     |
| 03/08/2013           | COM  | 124284    | CDSTELCO   | CDS TELCO, INC.                   | 185.00    |
| 03/08/2013           | COM  | 124285    | CNB        | COUNTY NATIONAL BANK              | 527.61    |
| 03/08/2013           | COM  | 124286    | CSICOMPUTE | CSI COMPUTER SERVICES             | 607.00    |
| 03/08/2013           | COM  | 124287    | CURRENT    | CURRENT OFFICE SOLUTIONS          | 496.74    |
| 03/08/2013           | COM  | 124288    | D&D        | D & D MAINTENANCE SUPPLY          | 607.36    |
| 03/08/2013           | COM  | 124289    | KIMBLE DUS | DR. DUSTIN KIMBALL III, D.O.      | 416.67    |
| 03/08/2013           | COM  | 124290    | EARTHGRAIN | EARTHGRAINS BAKING CO'S INC.      | 313.18    |
| 03/08/2013           | COM  | 124291    | FIDLAR     | FIDLAR TECHNOLOGIES, INC.         | 127.13    |
| 03/08/2013           | COM  | 124292    | FRONTIER   | FRONTIER COMMUNICATIONS OF MI     | 48.97     |
| 03/08/2013           | COM  | 124293    | GRAINGER   | GRAINGER                          | 171.71    |
| 03/08/2013           | COM  | 124294    | HEALTH&HOM | HEALTH & HOME SERVICES            | 1,219.25  |
| 03/08/2013           | COM  | 124295    | HITECH     | HI-TECH SYSTEM SERVICE INC.       | 192.00    |
| 03/08/2013           | COM  | 124296    | TECH       | HILLSDALE CO TECH ACCOUNT         | 54.06     |
| 03/08/2013           | COM  | 124297    | HCHC       | HILLSDALE COMMUNITY HEALTH CTR    | 40.65     |
| 03/08/2013           | COM  | 124298    | GELZERS    | HILLSDALE HARDWARE/GELZERS        | 8.48      |
| 03/08/2013           | COM  | 124299    | HOMEKEY    | HOME KEY COMMUNICATIONS LLC       | 1,212.75  |
| 03/08/2013           | COM  | 124300    | HUBERT     | HUBERT COMPANY                    | 67.92     |
| 03/08/2013           | COM  | 124301    | MCELDOWNEY | J. MCELDOWNEY, INC.               | 98.00     |
| 03/08/2013           | COM  | 124302    | LOVINGER   | JOHN P LOVINGER                   | 30.00     |
| 03/08/2013           | COM  | 124303    | JONESLUMBE | JONESVILLE LUMBER COMPANY         | 68.64     |
| 03/08/2013           | COM  | 124304    | BURGER KIM | KIMBERLEY L. BURGER               | 540.00    |
| 03/08/2013           | COM  | 124305    | KUSTERS    | KUSTER'S                          | 845.73    |
| 03/08/2013           | COM  | 124306    | BROWN L    | LARRY BROWN                       | 228.00    |
| 03/08/2013           | COM  | 124307    | WITNESS    | LETITIA SACCOIA                   | 12.00     |
| 03/08/2013           | COM  | 124308    | LODZINSKI  | LODZINSKI & ASSOCIATES, LLC       | 4,200.00  |
| 03/08/2013           | COM  | 124309    | TAYLOR MAR | MARTIN TAYLOR                     | 61.49     |
| 03/08/2013           | COM  | 124310    | MCAFEE     | MCAFEE, INC.                      | 245.05    |
| 03/08/2013           | COM  | 124311    | WITNESS    | MONICO LOPEZ                      | 13.13     |
| 03/08/2013           | COM  | 124312    | NEFCO      | N.E.F.CO. METAL SALES & SERVICE   | 244.25    |
| 03/08/2013           | COM  | 124313    | NEWEGG     | NEWEGG.COM                        | 293.17    |
| 03/08/2013           | COM  | 124314    | OSSEOLOCK  | OSSEO LOCK                        | 10.00     |
| 03/08/2013           | COM  | 124315    | MISC       | PATRICIA REHMANN                  | 120.00    |
| 03/08/2013           | COM  | 124316    | WITNESS    | PAUL SCRIPTER                     | 7.70      |
| 03/08/2013           | COM  | 124317    | ROGALA     | PENNY ROGALA                      | 1,000.00  |
| 03/08/2013           | COM  | 124318    | PERFORMANC | PERFORMANCE AUTOMOTIVE            | 10.79     |
| 03/08/2013           | COM  | 124319    | STEVENSRAL | RALPH STEVENS                     | 55.00     |
| 03/08/2013           | COM  | 124320    | REPUBLICSE | REPUBLIC SERVICES #249            | 309.66    |
| 03/08/2013           | COM  | 124321    | BRANDES    | ROY BRANDES, PC                   | 132.00    |
| 03/08/2013           | COM  | 124322    | SHERIFF PC | SHERIFF'S DEPT.-PETTY CASH        | 382.46    |
| 03/08/2013           | COM  | 124323    | SPRATTS    | SPRATT'S TRADING POST             | 124.86    |
| 03/08/2013           | COM  | 124324    | STATE JIS  | STATE OF MICHIGAN                 | 11,478.30 |
| 03/08/2013           | COM  | 124325    | BAPPERT    | STEPHEN C BAPPERT                 | 48.00     |
| 03/08/2013           | COM  | 124326    | SWANSON    | SWANSON SERVICES CORPORATION      | 910.41    |
| 03/08/2013           | COM  | 124327    | EBCO       | THE EBCO COMPANY                  | 607.95    |
| 03/08/2013           | COM  | 124328    | MATERN     | THOMAS MATERN                     | 1,144.00  |
| 03/08/2013           | COM  | 124329    | DIXON      | TIMOTHY DIXON                     | 259.00    |
| 03/08/2013           | COM  | 124330    | TRACKER    | TRACKER PRODUCTS LLC              | 1,700.00  |
| 03/08/2013           | COM  | 124331    | USAMOBILIT | USA MOBILITY WIRELESS, INC.       | 31.48     |
| 03/08/2013           | COM  | 124332    | VANHORN    | VAN HORN-EAGLE FUNERAL HOME       | 510.00    |
| 03/08/2013           | COM  | 124333    | WALMART934 | WALMART COMMUNITY/GEMB            | 14.57     |
| 03/08/2013           | COM  | 124334    | WATKINSTRA | WATKINS TRANSPORT                 | 7,408.33  |
| 03/08/2013           | COM  | 124335    | YEO        | YEO & YEO COMPUTER CONSULTING LLC | 351.00    |
| 03/12/2013           | COM  | 117773(E) | BPU        | BOARD OF PUBLIC UTILITIES         | 28.00     |
| 03/15/2013           | COM  | 124407    | AUTOVALUE  | AUTO VALUE HILLSDALE              | 65.02     |
| 03/15/2013           | COM  | 124408    | POULSON    | BARRY POULSON                     | 90.00     |
| 03/15/2013           | COM  | 124409    | BRAN ANIMA | BRANCH COUNTY ANIMAL CONTROL      | 672.00    |
| 03/15/2013           | COM  | 124410    | CENTURYLIN | CENTURYLINK                       | 139.23    |
| 03/15/2013           | COM  | 124411    | CONSUMERS  | CONSUMERS ENERGY                  | 114.75    |
| 03/15/2013           | COM  | 124412    | CNB        | COUNTY NATIONAL BANK              | 101.08    |
| 03/15/2013           | COM  | 124413    | CURRENT    | CURRENT OFFICE SOLUTIONS          | 906.73    |
| 03/15/2013           | COM  | 124414    | D&D        | D & D MAINTENANCE SUPPLY          | 628.26    |
| 03/15/2013           | COM  | 124415    | DISH       | DISH                              | 36.54     |
| 03/15/2013           | COM  | 124416    | ENGINEERIN | ENGINEERING SUPPLY & IMAGING      | 423.94    |
| 03/15/2013           | COM  | 124417    | EXCEL      | EXCEL SYSTEMS GROUP, INC.         | 1,258.12  |
| 03/15/2013           | COM  | 124418    | GLORY      | GLORY TO GOD, INC.                | 380.27    |
| 03/15/2013           | COM  | 124419    | GFS        | GORDON FOOD SERVICE, INC.         | 160.28    |
| 03/15/2013           | COM  | 124420    | GRIFFINPES | GRIFFIN PEST CONTROL              | 38.00     |
| 03/15/2013           | COM  | 124421    | GRIFFITHSM | GRIFFITHS MECHANICAL              | 1,590.00  |
| 03/15/2013           | COM  | 124422    | HEALTH&HOM | HEALTH & HOME SERVICES            | 2,693.00  |
| 03/15/2013           | COM  | 124423    | HDN        | HILLSDALE DAILY NEWS              | 337.00    |

| Check Date | Bank | Check      | Vendor     | Vendor Name                         | Amount    |
|------------|------|------------|------------|-------------------------------------|-----------|
| 03/15/2013 | COM  | 124424     | GELZERS    | HILLSDALE HARDWARE/GELZERS          | 186.87    |
| 03/15/2013 | COM  | 124425     | MISC       | JOHN F MARCUM JR                    | 300.00    |
| 03/15/2013 | COM  | 124426     | JONESLUMBE | JONESVILLE LUMBER COMPANY           | 155.63    |
| 03/15/2013 | COM  | 124427     | KELLERTHOM | KELLER THOMA                        | 578.70    |
| 03/15/2013 | COM  | 124428     | BURGER KIM | KIMBERLEY L. BURGER                 | 120.00    |
| 03/15/2013 | COM  | 124429     | LONGTERMCA | LONG TERM CARE - NASH DRUGS         | 877.33    |
| 03/15/2013 | COM  | 124430     | CALDWELL   | MARK CALDWELL                       | 500.00    |
| 03/15/2013 | COM  | 124431     | MARKET     | MARKET HOUSE                        | 1,648.74  |
| 03/15/2013 | COM  | 124432     | RICHARDSO  | MATT RICHARDSON                     | 450.00    |
| 03/15/2013 | COM  | 124433     | OFFICEDEPO | OFFICE DEPOT                        | 60.43     |
| 03/15/2013 | COM  | 124434     | READ EMERH | READING EMERGENCY UNIT              | 350.00    |
| 03/15/2013 | COM  | 124435     | SABRETECH  | SABRETECH CONSULTING LLC            | 90.00     |
| 03/15/2013 | COM  | 124436     | SCHINDLER  | SCHINDLER ELEVATOR CORPORATION      | 7,627.32  |
| 03/15/2013 | COM  | 124437     | STARR      | STARR COMMONWEALTH                  | 13,093.36 |
| 03/15/2013 | COM  | 124438     | STATE MSP  | STATE OF MICHIGAN                   | 1,162.50  |
| 03/15/2013 | COM  | 124439     | BAPPERT    | STEPHEN C BAPPERT                   | 72.00     |
| 03/15/2013 | COM  | 124440     | VANHORN    | VAN HORN-EAGLE FUNERAL HOME         | 300.00    |
| 03/15/2013 | COM  | 124441     | VERIZON    | VERIZON WIRELESS                    | 171.96    |
| 03/15/2013 | COM  | 124442     | WATKINSTRA | WATKINS TRANSPORT                   | 1,303.88  |
| 03/15/2013 | COM  | 124443     | WEST 6292  | WEST GROUP PAYMENT CENTER           | 695.51    |
| 03/18/2013 | COM  | 117774 (E) | BPU        | BOARD OF PUBLIC UTILITIES           | 242.57    |
| 03/22/2013 | COM  | 124483     | ADKINSAUTO | ADKINS AUTOMOTIVE, LLC              | 15.90     |
| 03/22/2013 | COM  | 124484     | APCO       | APCO INTERNATIONAL MEMBERSHIP       | 618.00    |
| 03/22/2013 | COM  | 124485     | ARROW      | ARROW SWIFT PRINTING                | 97.45     |
| 03/22/2013 | COM  | 124486     | AT&T6416   | AT&T MOBILITY                       | 48.05     |
| 03/22/2013 | COM  | 124487     | AUTOVALUE  | AUTO VALUE HILLSDALE                | 50.89     |
| 03/22/2013 | COM  | 124488     | FRITH      | BART R FRITH                        | 550.00    |
| 03/22/2013 | COM  | 124489     | BS&A       | BS & A SOFTWARE                     | 3,060.00  |
| 03/22/2013 | COM  | 124490     | COMCAST    | COMCAST                             | 95.51     |
| 03/22/2013 | COM  | 124491     | CONSUMERS  | CONSUMERS ENERGY                    | 66.81     |
| 03/22/2013 | COM  | 124492     | CURRENT    | CURRENT OFFICE SOLUTIONS            | 1,046.43  |
| 03/22/2013 | COM  | 124493     | KELLAM     | DEIDRE KELLAM                       | 240.00    |
| 03/22/2013 | COM  | 124494     | HORN DENIS | DENISE HORN                         | 720.00    |
| 03/22/2013 | COM  | 124495     | FRONTIER   | FRONTIER COMMUNICATIONS OF MI       | 887.10    |
| 03/22/2013 | COM  | 124496     | G&GLASS    | G & G GLASS, INC.                   | 247.03    |
| 03/22/2013 | COM  | 124497     | GRAINGER   | GRAINGER                            | 197.68    |
| 03/22/2013 | COM  | 124498     | HABITEC    | HABITEC SECURITY                    | 260.82    |
| 03/22/2013 | COM  | 124499     | HDN        | HILLSDALE DAILY NEWS                | 4,782.08  |
| 03/22/2013 | COM  | 124500     | GELZERS    | HILLSDALE HARDWARE/GELZERS          | 12.58     |
| 03/22/2013 | COM  | 124501     | SEXAUER    | J.A.SEXAUER                         | 427.16    |
| 03/22/2013 | COM  | 124502     | SIMONS JAN | JANICE SIMONS                       | 700.00    |
| 03/22/2013 | COM  | 124503     | JIGSAW     | JIGSAW TUTORING                     | 294.00    |
| 03/22/2013 | COM  | 124504     | LOVINGER   | JOHN P LOVINGER                     | 30.00     |
| 03/22/2013 | COM  | 124505     | BURGER KIM | KIMBERLEY L. BURGER                 | 180.00    |
| 03/22/2013 | COM  | 124506     | KROGERMICH | KROGER/MICHIGAN CUSTOMER CHARGES    | 1,864.92  |
| 03/22/2013 | COM  | 124507     | KSS        | KSS ENTERPRISES                     | 553.97    |
| 03/22/2013 | COM  | 124508     | KUSTERS    | KUSTER'S                            | 610.20    |
| 03/22/2013 | COM  | 124509     | LCTREASURE | LENAWEE COUNTY TREASURER            | 12,180.00 |
| 03/22/2013 | COM  | 124510     | REISTERER  | MICHAEL P REISTERER                 | 50.00     |
| 03/22/2013 | COM  | 124511     | MSUE       | MICHIGAN STATE UNIVERSITY           | 26,126.50 |
| 03/22/2013 | COM  | 124512     | MISC       | PUBLIC GRANTS & TRAINING INITIATIVE | 103.75    |
| 03/22/2013 | COM  | 124513     | BILLMAN RO | ROBERT BILLMAN                      | 440.00    |
| 03/22/2013 | COM  | 124514     | DUNHAM     | RODERICK R DUNHAM                   | 45.00     |
| 03/22/2013 | COM  | 124515     | BRANDES    | ROY BRANDES, PC                     | 84.00     |
| 03/22/2013 | COM  | 124516     | RUPERTS    | RUPERT'S CULLIGAN                   | 82.32     |
| 03/22/2013 | COM  | 124517     | BUTLER SHA | SHAWN BUTLER                        | 5.80      |
| 03/22/2013 | COM  | 124518     | SILVERVANE | SILVER & VANESSEN, P.C.             | 105.26    |
| 03/22/2013 | COM  | 124519     | DIXON      | TIMOTHY DIXON                       | 347.05    |
| 03/22/2013 | COM  | 124520     | TIPOFF     | TIP-OFF, INC.                       | 90.30     |
| 03/22/2013 | COM  | 124521     | VANHORN    | VAN HORN-EAGLE FUNERAL HOME         | 300.00    |
| 03/22/2013 | COM  | 124522     | WATKINSTRA | WATKINS TRANSPORT                   | 47.79     |
| 03/22/2013 | COM  | 124523     | WCSR       | WCSR RADIO                          | 160.02    |
| 03/22/2013 | COM  | 124524     | WEST 6292  | WEST GROUP PAYMENT CENTER           | 1,148.56  |
| 03/26/2013 | COM  | 117775 (E) | BPU        | BOARD OF PUBLIC UTILITIES           | 4,368.00  |
| 03/29/2013 | COM  | 124576     | ADKINSAUTO | ADKINS AUTOMOTIVE, LLC              | 387.07    |
| 03/29/2013 | COM  | 124577     | WITNESS    | ALEXANDRA MOORE                     | 9.00      |
| 03/29/2013 | COM  | 124578     | WITNESS    | AMBER GANAWAY                       | 8.00      |
| 03/29/2013 | COM  | 124579     | WITNESS    | AMBER POLKOW                        | 9.20      |
| 03/29/2013 | COM  | 124580     | REYNOLDS   | AMBER REYNOLDS                      | 68.75     |
| 03/29/2013 | COM  | 124581     | AMERICANCO | AMERICAN COPPER & BRASS LLC         | 148.22    |
| 03/29/2013 | COM  | 124582     | AT&T       | AT&T                                | 2,130.25  |
| 03/29/2013 | COM  | 124583     | AT&T6416   | AT&T MOBILITY                       | 53.05     |
| 03/29/2013 | COM  | 124584     | AT&TMOBILI | AT&T MOBILITY                       | 206.16    |
| 03/29/2013 | COM  | 124585     | AT&TMOBILI | AT&T MOBILITY                       | 464.99    |
| 03/29/2013 | COM  | 124586     | AUTOVALUE  | AUTO VALUE HILLSDALE                | 4.99      |
| 03/29/2013 | COM  | 124587     | WITNESS    | AUTUMN DECK                         | 7.50      |
| 03/29/2013 | COM  | 124588     | AVAYA5125  | AVAYA, INC                          | 296.82    |
| 03/29/2013 | COM  | 124589     | POULSON    | BARRY POULSON                       | 3,341.25  |
| 03/29/2013 | COM  | 124590     | BERNTSEN   | BERNTSEN INTERNATIONAL, INC.        | 359.91    |
| 03/29/2013 | COM  | 124591     | BOBBARKER  | BOB BARKER COMPANY, INC.            | 175.85    |
| 03/29/2013 | COM  | 124592     | BRANCH HLT | BRANCH, HILLSDALE, ST JOSEPH        | 2,362.74  |

| Check Date | Bank | Check  | Vendor     | Vendor Name                         | Amount   |
|------------|------|--------|------------|-------------------------------------|----------|
| 03/29/2013 | COM  | 124593 | CINTAS351  | CINTAS LOCATION #351                | 47.24    |
| 03/29/2013 | COM  | 124594 | CURRENT    | CURRENT OFFICE SOLUTIONS            | 869.37   |
| 03/29/2013 | COM  | 124595 | D&D        | D & D MAINTENANCE SUPPLY            | 1,225.35 |
| 03/29/2013 | COM  | 124596 | WITNESS    | DALE FLAUGHER                       | 8.00     |
| 03/29/2013 | COM  | 124597 | WITNESS    | DAVID HARTMAN                       | 8.80     |
| 03/29/2013 | COM  | 124598 | KELLAM     | DEIDRE KELLAM                       | 320.00   |
| 03/29/2013 | COM  | 124599 | HORN DENIS | DENISE HORN                         | 360.00   |
| 03/29/2013 | COM  | 124600 | DIRECTV    | DIRECTV                             | 104.99   |
| 03/29/2013 | COM  | 124601 | DMCIBROAD  | DMCI BROADBAND, LLC                 | 305.70   |
| 03/29/2013 | COM  | 124602 | DUNHAM&GRA | DUNHAM & GRASSI, P.C.               | 5,796.25 |
| 03/29/2013 | COM  | 124603 | EARTHGRAIN | EARTHGRAINS BAKING CO'S INC.        | 231.48   |
| 03/29/2013 | COM  | 124604 | FRONTIERRO | FRONTIER COMMUNICATIONS             | 127.72   |
| 03/29/2013 | COM  | 124605 | GRAINGER   | GRAINGER                            | 19.99    |
| 03/29/2013 | COM  | 124606 | WITNESS    | GROVER DIETRICH                     | 13.00    |
| 03/29/2013 | COM  | 124607 | HCHC       | HILLSDALE COMMUNITY HEALTH CTR      | 37.20    |
| 03/29/2013 | COM  | 124608 | HDN        | HILLSDALE DAILY NEWS                | 269.50   |
| 03/29/2013 | COM  | 124609 | GELZERS    | HILLSDALE HARDWARE/GELZERS          | 102.54   |
| 03/29/2013 | COM  | 124610 | HISD       | HILLSDALE INTERMEDIATE SCHOOL       | 8,333.34 |
| 03/29/2013 | COM  | 124611 | HOMEKEY    | HOME KEY COMMUNICATIONS LLC         | 967.50   |
| 03/29/2013 | COM  | 124612 | HOWELLSMEC | HOWELL'S MECHANICAL SERVICE         | 240.00   |
| 03/29/2013 | COM  | 124613 | ICLE       | INSTITUTE OF CONTINUING LEGAL EDUC. | 102.50   |
| 03/29/2013 | COM  | 124614 | INTERNATIO | INTERNATIONAL CODE COUNCIL INC      | 125.50   |
| 03/29/2013 | COM  | 124615 | WITNESS    | IRVING STRONG                       | 6.50     |
| 03/29/2013 | COM  | 124616 | LOVINGER   | JOHN P LOVINGER                     | 45.00    |
| 03/29/2013 | COM  | 124617 | JOHNSTONE  | JOHNSTONE SUPPLY                    | 500.40   |
| 03/29/2013 | COM  | 124618 | JONESLANG  | JONES LANG LASALLE                  | 2,722.43 |
| 03/29/2013 | COM  | 124619 | JONESLUMBE | JONESVILLE LUMBER COMPANY           | 30.32    |
| 03/29/2013 | COM  | 124620 | KENSTILLWE | KEN STILLWELL FORD-MERCURY, INC     | 454.28   |
| 03/29/2013 | COM  | 124621 | KUSTERS    | KUSTER'S                            | 430.22   |
| 03/29/2013 | COM  | 124622 | WITNESS    | LARRY RATHBUN                       | 7.00     |
| 03/29/2013 | COM  | 124623 | MACNLOW    | MACNLOW ASSOCIATES                  | 375.00   |
| 03/29/2013 | COM  | 124624 | CALDWELL   | MARK CALDWELL                       | 587.50   |
| 03/29/2013 | COM  | 124625 | MARKET     | MARKET HOUSE                        | 1,748.79 |
| 03/29/2013 | COM  | 124626 | MEDTOX     | MEDTOX LABORATORIES, INC.           | 320.00   |
| 03/29/2013 | COM  | 124627 | WITNESS    | MIKE PARNEY                         | 6.00     |
| 03/29/2013 | COM  | 124628 | MODERNWAST | MODERN WASTE SYSTEMS                | 728.70   |
| 03/29/2013 | COM  | 124629 | NEFCO      | N.E.F.CO. METAL SALES & SERVICE     | 35.39    |
| 03/29/2013 | COM  | 124630 | OFFICEDEPO | OFFICE DEPOT                        | 125.41   |
| 03/29/2013 | COM  | 124631 | PARKERHAYE | PARKER, HAYES & LOVINGER, P.C.      | 3,912.50 |
| 03/29/2013 | COM  | 124632 | PERRY      | PERRY PRO TECH                      | 42.70    |
| 03/29/2013 | COM  | 124633 | STEVENSRAL | RALPH STEVENS                       | 55.00    |
| 03/29/2013 | COM  | 124634 | MARGARETRI | RICHARDSON, MARGARET MARY           | 500.00   |
| 03/29/2013 | COM  | 124635 | BILLMAN RO | ROBERT BILLMAN                      | 175.00   |
| 03/29/2013 | COM  | 124636 | WITNESS    | ROGER JERMEAY II                    | 8.00     |
| 03/29/2013 | COM  | 124637 | BRANDES    | ROY BRANDES, PC                     | 3,256.91 |
| 03/29/2013 | COM  | 124638 | RYAN       | RYAN AND BRADSHAW, INC.             | 20.00    |
| 03/29/2013 | COM  | 124639 | WITNESS    | SIETH MILLER                        | 12.20    |
| 03/29/2013 | COM  | 124640 | SPECTRUM   | SPECTRUM HEALTH REED CITY HOSPITAL  | 471.86   |
| 03/29/2013 | COM  | 124641 | SPRINT IL  | SPRINT                              | 81.98    |
| 03/29/2013 | COM  | 124642 | SWANSON    | SWANSON SERVICES CORPORATION        | 1,248.24 |
| 03/29/2013 | COM  | 124643 | BARTLOW    | THE BARTLOW CORP                    | 176.00   |
| 03/29/2013 | COM  | 124644 | EBCO       | THE EBCO COMPANY                    | 814.00   |
| 03/29/2013 | COM  | 124645 | DIXON      | TIMOTHY DIXON                       | 77.00    |
| 03/29/2013 | COM  | 124646 | WITNESS    | TINA MORSE                          | 10.00    |
| 03/29/2013 | COM  | 124647 | WITNESS    | TINA MORSE                          | 10.00    |
| 03/29/2013 | COM  | 124648 | VERIZON    | VERIZON WIRELESS                    | 15.66    |
| 03/29/2013 | COM  | 124649 | WITNESS    | VICKI SCHWEMER                      | 6.20     |
| 03/29/2013 | COM  | 124650 | WALMART934 | WALMART COMMUNITY/GEMB              | 84.04    |
| 03/29/2013 | COM  | 124651 | WORKHEALTH | WORKHEALTH                          | 177.00   |
| 03/29/2013 | COM  | 124652 | RUSK       | ZACHARY RUSK                        | 150.50   |

COM TOTALS:

|                             |            |
|-----------------------------|------------|
| Total of 219 Checks:        | 194,906.56 |
| Less 0 Void Checks:         | 0.00       |
| Total of 219 Disbursements: | 194,906.56 |

# MANUAL CHECKS

| Check Date           | Bank | Check  | Vendor     | Vendor Name                       | Amount    |
|----------------------|------|--------|------------|-----------------------------------|-----------|
| Bank COM COMMON CASH |      |        |            |                                   |           |
| 03/01/2013           | COM  | 124206 | SOM        | STATE OF MICHIGAN                 | 60.00     |
| 03/01/2013           | COM  | 124207 | MISC       | LATITUDE SUBROGATION SERVICES LLC | 80.00     |
| 03/01/2013           | COM  | 124208 | MISC       | VETERANS INFORMATION SERVICE      | 55.00     |
| 03/01/2013           | COM  | 124209 | CURRENT    | CURRENT OFFICE SOLUTIONS          | 81.00     |
| 03/01/2013           | COM  | 124210 | MISC       | GRANGE INSURANCE                  | 200.00    |
| 03/01/2013           | COM  | 124211 | MISC       | JOSH ROWELL                       | 90.00     |
| 03/01/2013           | COM  | 124212 | MISC       | ATKINS AUTOMOTIVE                 | 50.00     |
| 03/01/2013           | COM  | 124213 | MSP JONESV | MICHIGAN STATE POLICE             | 25.99     |
| 03/01/2013           | COM  | 124214 | CLERK      | HILLSDALE COUNTY CLERK            | 102.72    |
| 03/01/2013           | COM  | 124215 | MISC       | DAVID FOY                         | 200.00    |
| 03/01/2013           | COM  | 124216 | HCSO       | HILLSDALE COUNTY SHERIFF DEPT     | 100.00    |
| 03/01/2013           | COM  | 124217 | DEA        | DEA                               | 16.58     |
| 03/01/2013           | COM  | 124218 | MISC       | MICHAEL & RENEE CLEVELAND         | 100.55    |
| 03/01/2013           | COM  | 124219 | MISC       | JEREMY PANN                       | 194.97    |
| 03/01/2013           | COM  | 124220 | DEAVA      | DEA                               | 4.85      |
| 03/01/2013           | COM  | 124221 | MISC       | STATE AUTO INSURANCE              | 17.20     |
| 03/01/2013           | COM  | 124222 | DEAVA      | DEA                               | 102.26    |
| 03/01/2013           | COM  | 124223 | MISC       | VENEE RODGERS                     | 105.47    |
| 03/01/2013           | COM  | 124224 | MISC       | METALDYNE                         | 20.00     |
| 03/01/2013           | COM  | 124225 | MISC       | PEGGY ROOT                        | 272.00    |
| 03/01/2013           | COM  | 124226 | MISC       | AUTO OWNERS                       | 415.38    |
| 03/01/2013           | COM  | 124227 | MISC       | KEITH MANGUS                      | 50.00     |
| 03/01/2013           | COM  | 124228 | MISC       | PALACE CAFE                       | 200.00    |
| 03/01/2013           | COM  | 124229 | MISC       | BRETTYS IN GENERAL                | 10.00     |
| 03/01/2013           | COM  | 124230 | MISC       | CADENCE INNOVATIONS               | 25.00     |
| 03/01/2013           | COM  | 124231 | DEAVA      | DEA                               | 1,109.73  |
| 03/01/2013           | COM  | 124232 | MISC       | BILLIE AVRA                       | 50.00     |
| 03/01/2013           | COM  | 124233 | MISC       | CITIZENS INSURANCE INC.           | 232.00    |
| 03/01/2013           | COM  | 124234 | MISC       | HASTINGS MUTUAL INSURANCE         | 50.00     |
| 03/01/2013           | COM  | 124235 | MISC       | HILLSDALE CO AGRICULTURAL         | 100.00    |
| 03/01/2013           | COM  | 124236 | HILLS SCHO | HILLSDALE COMMUNITY SCHOOLS       | 50.00     |
| 03/01/2013           | COM  | 124237 | MISC       | ETHEL POWERS                      | 100.00    |
| 03/01/2013           | COM  | 124238 | MISC       | TYLER QUICK                       | 60.00     |
| 03/01/2013           | COM  | 124239 | MISC       | ALLEN SOUNDERS                    | 35.00     |
| 03/01/2013           | COM  | 124240 | BYTEKNIGHT | BYTEKNIGHT TECHNOLOGY             | 324.00    |
| 03/01/2013           | COM  | 124241 | TREASURER  | HILLSDALE COUNTY TREASURER        | 7,921.06  |
| 03/01/2013           | COM  | 124242 | SANFORD H  | H.DOUGLAS SANFORD                 | 65.00     |
| 03/01/2013           | COM  | 124243 | KANE       | CHERYL KANE                       | 255.00    |
| 03/01/2013           | COM  | 124244 | BILLMAN    | CAROLYN BILLMAN                   | 221.28    |
| 03/01/2013           | COM  | 124245 | MCSSCET    | MCSSCET                           | 195.00    |
| 03/01/2013           | COM  | 124246 | FAMILY     | FAMILY COUNSELING &               | 1,971.29  |
| 03/01/2013           | COM  | 124247 | KARN MARY  | MARY ANN KARN                     | 535.32    |
| 03/01/2013           | COM  | 124248 | SHADBOLT   | GAIL SHADBOLT                     | 17.24     |
| 03/01/2013           | COM  | 124249 | MISC       | RADDISON HOTEL                    | 212.55    |
| 03/01/2013           | COM  | 124250 | MISC       | BRANCH COUNTY TREASURER           | 189.00    |
| 03/01/2013           | COM  | 124251 | CLERK      | HILLSDALE COUNTY CLERK            | 500.00    |
| 03/01/2013           | COM  | 124252 | MISC       | MATTHEW RIDDLE                    | 500.00    |
| 03/01/2013           | COM  | 124253 | MISC       | FINANCIAL DIMENSIONS INC.         | 12.00     |
| 03/04/2013           | COM  | 124254 | STATE RECE | STATE OF MICHIGAN                 | 6,255.74  |
| 03/04/2013           | COM  | 124255 | WHEATTWPTR | WHEATLAND TOWNSHIP TREASURER      | 2,002.50  |
| 03/04/2013           | COM  | 124256 | BOAK       | NICK BOAK                         | 357.00    |
| 03/04/2013           | COM  | 124257 | REYNOLDS   | AMBER REYNOLDS                    | 295.80    |
| 03/05/2013           | COM  | 124258 | CARDMEMBER | CARDMEMBER SERVICE                | 2,612.88  |
| 03/05/2013           | COM  | 124259 | KURTZ D    | DEREK KURTZ                       | 475.00    |
| 03/05/2013           | COM  | 124260 | SCIPLOTWPT | SCIPPIO TOWNSHIP TREASURER        | 2,885.00  |
| 03/05/2013           | COM  | 124261 | STATE EDUC | STATE OF MICHIGAN                 | 40,802.33 |
| 03/05/2013           | COM  | 124262 | STATE MOBI | STATE OF MICHIGAN                 | 278.00    |
| 03/05/2013           | COM  | 124263 | ARROW      | ARROW SWIFT PRINTING              | 76.32     |
| 03/05/2013           | COM  | 124264 | CURRENT    | CURRENT OFFICE SOLUTIONS          | 186.43    |
| 03/05/2013           | COM  | 124265 | CURRENT    | CURRENT OFFICE SOLUTIONS          | 13.99     |
| 03/05/2013           | COM  | 124266 | CAMDEN TWP | CAMDEN TOWNSHIP TREASURER         | 4,125.00  |
| 03/06/2013           | COM  | 124267 | PITTSWPTTR | PITTSFORD TOWNSHIP TREASURER      | 2,562.50  |
| 03/06/2013           | COM  | 124268 | FOC        | FRIEND OF THE COURT               | 85.00     |
| 03/06/2013           | COM  | 124269 | MISC       | GORDON E MCCURRY                  | 25.24     |
| 03/06/2013           | COM  | 124270 | TREASURER  | HILLSDALE COUNTY TREASURER        | 823.91    |
| 03/06/2013           | COM  | 124271 | WOOD TWPTR | WOODBIDGE TOWNSHIP                | 1,945.00  |
| 03/07/2013           | COM  | 124272 | CAMBRIATWP | CAMBRIA TOWNSHIP TREASURER        | 5,485.00  |
| 03/07/2013           | COM  | 124273 | FLAGSTARH  | FLAGSTAR BANK                     | 350.00    |
| 03/07/2013           | COM  | 124274 | WRIGHTTWP  | WRIGHT TOWNSHIP TREASURER         | 3,435.00  |
| 03/08/2013           | COM  | 124275 | BURGER TOS | TOSHA L. BURGER                   | 421.00    |
| 03/08/2013           | COM  | 124336 | SANFORD H  | H.DOUGLAS SANFORD                 | 140.00    |
| 03/08/2013           | COM  | 124337 | CHAPPELL   | KARRON CHAPPELL                   | 105.00    |
| 03/08/2013           | COM  | 124338 | PARKER D   | DERRICK PARKER                    | 105.00    |
| 03/08/2013           | COM  | 124339 | FORD67434  | FORD CREDIT DEPT 67-434           | 14,915.64 |
| 03/08/2013           | COM  | 124340 | HOCKSTADT  | GLENDA HOCKSTADT                  | 1,098.63  |
| 03/08/2013           | COM  | 124341 | KAST       | MARNEY KAST                       | 119.56    |
| 03/08/2013           | COM  | 124342 | KYSER      | STEPHENIE KYSER                   | 55.33     |
| 03/08/2013           | COM  | 124343 | SPIETH LIS | LISA SPIETH                       | 74.90     |

| Check Date | Bank | Check  | Vendor      | Vendor Name                        | Amount     |
|------------|------|--------|-------------|------------------------------------|------------|
| 03/08/2013 | COM  | 124344 | ACCESS INT  | ACCESS INTELLIGENCE LLC            | 211.95     |
| 03/08/2013 | COM  | 124345 | YOUTH GUID  | YOUTH GUIDANCE FOSTER CARE &       | 2,223.84   |
| 03/08/2013 | COM  | 124346 | WELDEN      | ANDY WELDEN                        | 700.00     |
| 03/08/2013 | COM  | 124347 | TREASURER   | HILLSDALE COUNTY TREASURER         | 6,578.04   |
| 03/08/2013 | COM  | 124348 | BILDNER     | RONDA L. BILDNER, PC               | 1,220.00   |
| 03/08/2013 | COM  | 124349 | STEVENS SA  | SARA STEVENS                       | 88.50      |
| 03/08/2013 | COM  | 124350 | BURGER TOS  | TOSHA L. BURGER                    | 9.79       |
| 03/08/2013 | COM  | 124351 | KENSTILLWE  | KEN STILLWELL FORD-MERCURY, INC    | 454.28     |
| 03/08/2013 | COM  | 124352 | SLOANE      | MARK A SLOANE, DO, FACOP, FAAP     | 10,350.00  |
| 03/08/2013 | COM  | 124353 | LITCH TWPT  | LITCHFIELD TOWNSHIP TREASURER      | 1,937.50   |
| 03/08/2013 | COM  | 124354 | LITCH TWPT  | LITCHFIELD TOWNSHIP TREASURER      | 16.41      |
| 03/11/2013 | COM  | 124355 | CNB         | COUNTY NATIONAL BANK               | 400,000.00 |
| 03/11/2013 | COM  | 124356 | WALLSTREET  | WALL STREET JOURNAL                | 726.80     |
| 03/11/2013 | COM  | 124357 | READ TWPTR  | READING TOWNSHIP TREASURER         | 4,997.50   |
| 03/11/2013 | COM  | 124358 | MISC        | CANDLEWOOD SUITES                  | 775.11     |
| 03/12/2013 | COM  | 124359 | STATE NOTA  | STATE OF MICHIGAN                  | 16.00      |
| 03/12/2013 | COM  | 124360 | POSTMASTER  | POSTMASTER                         | 125.00     |
| 03/12/2013 | COM  | 124361 | MISC        | EVAN MARSHALL                      | 17.31      |
| 03/12/2013 | COM  | 124362 | BROADSPIR4  | BROADSPIRE SERVICES, INC.          | 14,887.76  |
| 03/12/2013 | COM  | 124363 | ALLEN TWPT  | ALLEN TOWNSHIP TREASURER           | 3,082.50   |
| 03/12/2013 | COM  | 124364 | ALLEN TWPT  | ALLEN TOWNSHIP TREASURER           | 436.46     |
| 03/12/2013 | COM  | 124365 | MOSCOWTWPT  | MOSCOW TOWNSHIP TREASURER          | 2,547.50   |
| 03/12/2013 | COM  | 124366 | DISTRICTCT  | SECOND DISTRICT COURT              | 1,000.00   |
| 03/13/2013 | COM  | 124367 | MMAAO       | M.M.A.A.O.                         | 15.00      |
| 03/13/2013 | COM  | 124368 | WELDEN      | ANDY WELDEN                        | 700.00     |
| 03/13/2013 | COM  | 124369 | MISC        | TERESA GORDON                      | 75.00      |
| 03/13/2013 | COM  | 124370 | NICKEL      | NICKEL DESIGNS                     | 1,299.50   |
| 03/13/2013 | COM  | 124371 | HILLS TWPT  | HILLSDALE TOWNSHIP TREASURER       | 3,505.00   |
| 03/13/2013 | COM  | 124372 | AMERICANJA  | AMERICAN JAIL ASSOCIATION          | 546.00     |
| 03/13/2013 | COM  | 124373 | PARKER D    | DERRICK PARKER                     | 382.27     |
| 03/13/2013 | COM  | 124374 | BLUECROSS   | BLUE CROSS BLUE SHIELD OF MICHIGAN | 93,389.17  |
| 03/14/2013 | COM  | 124375 | STAT77627   | STATE OF MICHIGAN                  | 37,016.25  |
| 03/14/2013 | COM  | 124376 | STATE RECE  | STATE OF MICHIGAN                  | 2,528.00   |
| 03/14/2013 | COM  | 124377 | HILLS CTYT  | HILLSDALE CITY TREASURER           | 920.70     |
| 03/14/2013 | COM  | 124378 | READ CTYTR  | READING CITY TREASURER             | 16.50      |
| 03/14/2013 | COM  | 124379 | SOMER TWPT  | SOMERSET TOWNSHIP TREASURER        | 285.45     |
| 03/14/2013 | COM  | 124380 | JONES VILT  | JONESVILLE VILLAGE TREASURER.      | 396.00     |
| 03/14/2013 | COM  | 124381 | WALD VILTR  | WALDRON VILLAGE TREASURER          | 49.50      |
| 03/14/2013 | COM  | 124382 | STATE RECE  | STATE OF MICHIGAN                  | 27,936.07  |
| 03/14/2013 | COM  | 124383 | DISTRICTCT  | SECOND DISTRICT COURT              | 1,000.00   |
| 03/14/2013 | COM  | 124384 | PARK        | HILLSDALE CO PARK COMMISSION       | 7,376.80   |
| 03/14/2013 | COM  | 124385 | FOC         | FRIEND OF THE COURT                | 144.00     |
| 03/14/2013 | COM  | 124386 | AT&TMOBILI  | AT&T MOBILITY                      | 194.67     |
| 03/14/2013 | COM  | 124387 | WATKINSTR   | WATKINS TRANSPORT                  | 542.84     |
| 03/14/2013 | COM  | 124388 | ALLIEDWAST  | ALLIED WASTE SERVICES #091         | 110.05     |
| 03/14/2013 | COM  | 124389 | DRAINS      | HILLSDALE COUNTY DRAIN COMM.       | 423.00     |
| 03/14/2013 | COM  | 124390 | NEFCO       | N.E.F.CO. METAL SALES & SERVICE    | 1,806.14   |
| 03/14/2013 | COM  | 124391 | PERFORMANC  | PERFORMANCE AUTOMOTIVE             | 65.19      |
| 03/14/2013 | COM  | 124392 | MISSDIG     | MISS DIG SYSTEM, INC.              | 1,143.12   |
| 03/14/2013 | COM  | 124393 | MICAT77576  | MICHIGAN CAT                       | 2.06       |
| 03/14/2013 | COM  | 124394 | MICAT77576  | MICHIGAN CAT                       | 2.98       |
| 03/14/2013 | COM  | 124395 | MICAT77576  | MICHIGAN CAT                       | 842.69     |
| 03/14/2013 | COM  | 124396 | FRISKNEY    | FRISKNEY EQUIPMENT                 | 133.94     |
| 03/14/2013 | COM  | 124397 | WINCHELL K  | KAREN WINCHELL                     | 6.11       |
| 03/14/2013 | COM  | 124398 | DPEQUIP     | D-P EQUIPMENT CO.                  | 250.00     |
| 03/14/2013 | COM  | 124399 | DPEQUIP     | D-P EQUIPMENT CO.                  | 400.00     |
| 03/14/2013 | COM  | 124400 | CIVIL       | CIVIL ENGINEERS, INC.              | 590.00     |
| 03/14/2013 | COM  | 124401 | CIVIL       | CIVIL ENGINEERS, INC.              | 173.31     |
| 03/14/2013 | COM  | 124402 | CIVIL       | CIVIL ENGINEERS, INC.              | 416.69     |
| 03/14/2013 | COM  | 124403 | AMBOY TWPT  | AMBOY TOWNSHIP TREASURER           | 4,440.00   |
| 03/14/2013 | COM  | 124404 | MISC        | JUDITH A JED                       | 106.74     |
| 03/14/2013 | COM  | 124405 | HAYES PARK  | PARKE HAYES                        | 1,560.00   |
| 03/14/2013 | COM  | 124406 | POSTMASTER  | POSTMASTER                         | 92.00      |
| 03/15/2013 | COM  | 124444 | DAVESAUTO   | DAVE'S AUTOMOTIVE GROUP            | 27,194.00  |
| 03/15/2013 | COM  | 124445 | STATE MSP   | STATE OF MICHIGAN                  | 5,376.00   |
| 03/15/2013 | COM  | 124446 | TREASURER   | HILLSDALE COUNTY TREASURER         | 3,294.74   |
| 03/15/2013 | COM  | 124447 | BUTLER SHA  | SHAWN BUTLER                       | 13.20      |
| 03/15/2013 | COM  | 124448 | MAYSTEAD    | KYLE MAYSTEAD                      | 3,720.00   |
| 03/15/2013 | COM  | 124449 | SOMER TWPT  | SOMERSET TOWNSHIP TREASURER        | 127.50     |
| 03/18/2013 | COM  | 124450 | FOC         | FRIEND OF THE COURT                | 456.00     |
| 03/18/2013 | COM  | 124451 | MISC        | HILLSDALE COUNTRY CLUB             | 3,900.00   |
| 03/18/2013 | COM  | 124452 | CLERK       | HILLSDALE COUNTY CLERK             | 100.00     |
| 03/18/2013 | COM  | 124453 | MISC        | SCOTT S BONDSTEEL                  | 900.00     |
| 03/18/2013 | COM  | 124454 | ADVANCEDBE  | ADVANCED BENEFIT SOLUTIONS, INC.   | 117.30     |
| 03/18/2013 | COM  | 124455 | ADVANCEDBE  | ADVANCED BENEFIT SOLUTIONS, INC.   | 536.25     |
| 03/18/2013 | COM  | 124456 | DELTA DENTA | DELTA DENTAL OF MICHIGAN           | 4,019.23   |
| 03/19/2013 | COM  | 124457 | STATE EDUC  | STATE OF MICHIGAN                  | 45,270.35  |
| 03/19/2013 | COM  | 124458 | STATE MOBI  | STATE OF MICHIGAN                  | 372.00     |
| 03/19/2013 | COM  | 124459 | CONSTELLAT  | CONSTELLATION                      | 12,716.20  |
| 03/19/2013 | COM  | 124460 | MICHIGANGA  | MICHIGAN GAS UTILITIES             | 4,488.81   |
| 03/19/2013 | COM  | 124461 | GORTON      | GORTON CHIMNEY & FIREPLACE CO, LLC | 2,000.00   |

| Check Date | Bank | Check  | Vendor      | Vendor Name                        | Amount     |
|------------|------|--------|-------------|------------------------------------|------------|
| 03/19/2013 | COM  | 124462 | GORTON      | GORTON CHIMNEY & FIREPLACE CO, LLC | 2,000.00   |
| 03/19/2013 | COM  | 124463 | MISC        | LAKE DIANE PROPERTY OWNERS ASSOC.  | 20.00      |
| 03/19/2013 | COM  | 124464 | CNB         | COUNTY NATIONAL BANK               | 400,000.00 |
| 03/19/2013 | COM  | 124465 | WEBB J      | JANYTH WEBB                        | 247.85     |
| 03/19/2013 | COM  | 124466 | KIRKENDALL  | DIONE KIRKENDALL                   | 925.00     |
| 03/20/2013 | COM  | 124467 | RANSOMTWPT  | RANSOM TOWNSHIP TREASURER          | 1,585.00   |
| 03/20/2013 | COM  | 124468 | FAYETTETWP  | FAYETTE TOWNSHIP TREASURER         | 5,367.50   |
| 03/21/2013 | COM  | 124469 | LEORTC      | L.E.O.R.T.C.                       | 358.00     |
| 03/21/2013 | COM  | 124470 | MCF         | MEDICAL CARE FACILITY              | 517.71     |
| 03/21/2013 | COM  | 124471 | MISC        | RICHARD L BUEHRLE JR.              | 93.00      |
| 03/21/2013 | COM  | 124472 | FAYETTETWP  | FAYETTE TOWNSHIP TREASURER         | 2,307.75   |
| 03/21/2013 | COM  | 124473 | STATE EDUC  | STATE OF MICHIGAN                  | 671.25     |
| 03/21/2013 | COM  | 124474 | JONES SCHO  | JONESVILLE COMMUNITY SCHOOLS       | 2,849.46   |
| 03/21/2013 | COM  | 124475 | HISD        | HILLSDALE INTERMEDIATE SCHOOL      | 465.29     |
| 03/21/2013 | COM  | 124476 | TREASURER   | HILLSDALE COUNTY TREASURER         | 805.54     |
| 03/21/2013 | COM  | 124477 | FAYETTETWP  | FAYETTE TOWNSHIP TREASURER         | 259.97     |
| 03/21/2013 | COM  | 124478 | TREASURER   | HILLSDALE COUNTY TREASURER         | 671.25     |
| 03/21/2013 | COM  | 124479 | MISC        | CYNTHIA CUMMINGS                   | 16.70      |
| 03/21/2013 | COM  | 124480 | SCIPIOTWPT  | SCIPPIO TOWNSHIP TREASURER         | 20.00      |
| 03/21/2013 | COM  | 124481 | STATE FILI  | STATE OF MICHIGAN                  | 40.00      |
| 03/21/2013 | COM  | 124482 | SOMIBANK H  | SOUTHERN MICHIGAN BANK & TRUST     | 700,000.00 |
| 03/22/2013 | COM  | 124525 | PETER       | TRACY PETER                        | 316.40     |
| 03/22/2013 | COM  | 124526 | TREASURER   | HILLSDALE COUNTY TREASURER         | 5,193.19   |
| 03/22/2013 | COM  | 124527 | HESTWOOD    | MICHAEL S HESTWOOD DDS PC          | 1,132.00   |
| 03/22/2013 | COM  | 124528 | PUBLICITITL | PUBLIC TITLE AGENCY                | 3.53       |
| 03/22/2013 | COM  | 124529 | MISC        | DALE MARKS                         | 282.68     |
| 03/22/2013 | COM  | 124530 | MISC        | EXECUTIVE TITLE AGENCY             | 25.52      |
| 03/22/2013 | COM  | 124531 | REYNOLDS    | AMBER REYNOLDS                     | 100.00     |
| 03/25/2013 | COM  | 124532 | WALMART JO  | WALMART                            | 50.00      |
| 03/25/2013 | COM  | 124533 | SANFORD H   | H. DOUGLAS SANFORD                 | 140.00     |
| 03/25/2013 | COM  | 124534 | YOUNG       | KATHLEEN YOUNG                     | 500.00     |
| 03/25/2013 | COM  | 124535 | MISC        | AMERIGAS PROPANE LP                | 556.90     |
| 03/25/2013 | COM  | 124536 | PUBLICITITL | PUBLIC TITLE AGENCY                | 56.79      |
| 03/25/2013 | COM  | 124537 | FISH        | MARK FISH                          | 299.25     |
| 03/25/2013 | COM  | 124538 | SOM         | STATE OF MICHIGAN                  | 150.00     |
| 03/25/2013 | COM  | 124539 | KANE        | CHERYL KANE                        | 353.08     |
| 03/25/2013 | COM  | 124540 | AETNAHEALT  | AETNA HEALTH INC. (MICHIGAN)       | 222.49     |
| 03/25/2013 | COM  | 124541 | UNIONSECUR  | UNION SECURITY INSURANCE CO.       | 357.00     |
| 03/26/2013 | COM  | 124542 | MCF         | MEDICAL CARE FACILITY              | 80.62      |
| 03/26/2013 | COM  | 124543 | MISC        | IBM SETERUS                        | 16.52      |
| 03/26/2013 | COM  | 124544 | MISC        | DEBORAH L HARRIS                   | 27.25      |
| 03/26/2013 | COM  | 124545 | MISC        | KAREN RICHARDSON                   | 549.04     |
| 03/26/2013 | COM  | 124546 | STARR       | STARR COMMONWEALTH                 | 14,496.22  |
| 03/28/2013 | COM  | 124547 | MISC        | GENA FOULK                         | 3.36       |
| 03/28/2013 | COM  | 124548 | MISC        | BAC TAX SERVICES CORPORATION       | 3.77       |
| 03/28/2013 | COM  | 124549 | MISC        | MARY PLAYFORD                      | 9.03       |
| 03/28/2013 | COM  | 124550 | NICKEL      | NICKEL DESIGNS                     | 1,771.00   |
| 03/28/2013 | COM  | 124551 | MISC        | SELCT PORTFOLIO SERVICING          | 214.42     |
| 03/28/2013 | COM  | 124552 | PARK        | HILLSDALE CO PARK COMMISSION       | 27.02      |
| 03/28/2013 | COM  | 124553 | BURGER TOS  | TOSHA L. BURGER                    | 506.00     |
| 03/28/2013 | COM  | 124554 | ADAMSTWPTR  | ADAMS TOWNSHIP TREASURER           | 70.00      |
| 03/28/2013 | COM  | 124555 | ALLEN TWPT  | ALLEN TOWNSHIP TREASURER           | 99.00      |
| 03/28/2013 | COM  | 124556 | AMBOY TWPT  | AMBOY TOWNSHIP TREASURER           | 77.00      |
| 03/28/2013 | COM  | 124557 | CAMBRIATWP  | CAMBRIA TOWNSHIP TREASURER         | 40.00      |
| 03/28/2013 | COM  | 124558 | CAMDEN TWP  | CAMDEN TOWNSHIP TREASURER          | 65.00      |
| 03/28/2013 | COM  | 124559 | FAYETTETWP  | FAYETTE TOWNSHIP TREASURER         | 79.00      |
| 03/28/2013 | COM  | 124560 | HILLS TWPT  | HILLSDALE TOWNSHIP TREASURER       | 27.00      |
| 03/28/2013 | COM  | 124561 | JEFF TWPT   | JEFFERSON TOWNSHIP TREASURER       | 105.00     |
| 03/28/2013 | COM  | 124562 | LITCH TWPT  | LITCHFIELD TOWNSHIP TREASURER      | 22.00      |
| 03/28/2013 | COM  | 124563 | MOSCOWTWPT  | MOSCOW TOWNSHIP TREASURER          | 38.00      |
| 03/28/2013 | COM  | 124564 | PITTSTWPT   | PITTSFORD TOWNSHIP TREASURER       | 83.00      |
| 03/28/2013 | COM  | 124565 | RANSOMTWPT  | RANSOM TOWNSHIP TREASURER          | 108.00     |
| 03/28/2013 | COM  | 124566 | READ TWPT   | READING TOWNSHIP TREASURER         | 23.00      |
| 03/28/2013 | COM  | 124567 | SCIPIOTWPT  | SCIPPIO TOWNSHIP TREASURER         | 49.00      |
| 03/28/2013 | COM  | 124568 | SOMER TWPT  | SOMERSET TOWNSHIP TREASURER        | 89.00      |
| 03/28/2013 | COM  | 124569 | WHEATTWPTR  | WHEATLAND TOWNSHIP TREASURER       | 54.00      |
| 03/28/2013 | COM  | 124570 | WOOD TWPT   | WOODBRIIDGE TOWNSHIP               | 50.00      |
| 03/28/2013 | COM  | 124571 | WRIGHTWPT   | WRIGHT TOWNSHIP TREASURER          | 36.00      |
| 03/28/2013 | COM  | 124572 | LITCH CTYT  | LITCHFIELD CITY TREASURER          | 92.00      |
| 03/28/2013 | COM  | 124573 | READ CTYTR  | READING CITY TREASURER             | 100.00     |
| 03/28/2013 | COM  | 124574 | TREASURER   | HILLSDALE COUNTY TREASURER         | 3,907.15   |
| 03/28/2013 | COM  | 124575 | FLAGSTARH   | FLAGSTAR BANK                      | 250.00     |
| 03/29/2013 | COM  | 124653 | STATE EDUC  | STATE OF MICHIGAN                  | 164,496.39 |
| 03/29/2013 | COM  | 124654 | STATE MOBI  | STATE OF MICHIGAN                  | 1,384.00   |
| 03/29/2013 | COM  | 124655 | HARDWAY     | BOB HARDWAY                        | 468.30     |
| 03/29/2013 | COM  | 124656 | BYTEKNIGHT  | BYTEKNIGHT TECHNOLOGY              | 396.00     |
| 03/29/2013 | COM  | 124657 | CNB         | COUNTY NATIONAL BANK               | 400,000.00 |
| 03/29/2013 | COM  | 124658 | DETROITMED  | DETROIT MEDIA PARTNERSHIP          | 90.25      |
| 03/29/2013 | COM  | 124659 | FRY         | MARGARET FRY                       | 122.00     |
| 03/29/2013 | COM  | 124660 | FAMILY      | FAMILY COUNSELING &                | 126.00     |
| 03/29/2013 | COM  | 124661 | FAMILY      | FAMILY COUNSELING &                | 1,780.52   |



04/02/2013 09:37 AM  
User: cbennett  
DB: Hillsdale Co

CHECK REGISTER FOR COUNTY OF HILLSDALE  
CHECK DATE FROM 03/01/2013 - 03/31/2013

| Check Date | Bank | Check  | Vendor    | Vendor Name       | Amount           |
|------------|------|--------|-----------|-------------------|------------------|
| 03/29/2013 | COM  | 124662 | STATE DHS | STATE OF MICHIGAN | <u>12,825.00</u> |

COM TOTALS:

|                             |                 |
|-----------------------------|-----------------|
| Total of 241 Checks:        | 2,601,099.67    |
| Less 2 Void Checks:         | <u>1,261.25</u> |
| Total of 239 Disbursements: | 2,599,838.42    |

**RESOLUTION IN SUPPORT OF THE EXCELLENCE IN MENTAL HEALTH ACT**

**Whereas**, the State of Michigan and the 83 County Governments have a statutory partnership to provide mental health services and improve the performance of local delivery systems of care for the mentally ill and the most disabled citizens of the State; and the county governments may fulfill this obligation through the creation of a community mental health authority under state law; and

**Whereas**, the LifeWays Community Mental Health Authority was created pursuant to MCL 330.1204b of the Michigan Mental Health Code, 1974 PA 258, MCL 330.1001 *et seq* (the "Mental Health Code") by the Jackson and Hillsdale Board of Commission to fulfill this obligation for the citizens of Jackson and Hillsdale County; and

**Whereas**, while the recent violent tragedy in our country has elicited unprecedented compassionate responses by some, this has been overshadowed by inaccurate media reports that have contained highly offensive and stigmatizing reference to persons with mental illnesses and autism; and

**Whereas**, one in five Americans have some form of mental illness and one in eighty eight children born are being diagnosed with autism; and

**Whereas**, the use of terms such as "monster," "mental defects," "madmen" is not only based on grave misunderstanding of mental illness and extremely hurtful to tens of millions of Americans who are working hard at their recovery; it does nothing to explain the loss of lives in Colorado, Arizona, and most recently in Connecticut and Michigan, and use of these terms also does nothing to prevent such horrors from occurring in the future and creates stigma and prevents those in need from seeking care; and

**Whereas**, research has consistently found that people with severe mental illnesses are two and a half times more likely to be attacked or victims of crime than people in the general population; and

**Whereas**, fear of stigma, being bullied, social isolation and being labeled as weak or unfit prevents individuals from seeking effective mental health treatment; and

**Whereas**, more returning United States Soldiers that returned from the Vietnam War suffered in silence, and have now died by suicide than in the Vietnam War, and more United States Soldiers have died in the past year from suicide than died on the battle front in Afghanistan; and

**Whereas**, the rate of teen suicide continues to climb; one in six high school teens have considered suicide and one in twelve teens who have suffered in silence due to stigma associated with mental illness have attempted suicide, at least once; and

**Whereas**, there is no link between autism and violence and to make this suggestion this is harmful and stigmatizing to the 1.5 million law abiding, non-violent wonderful citizens living with autism and contributing to our society; and

**Whereas**, while provisions of the Affordable Care Act passed in 2010 include expanding Medicaid coverage to many uninsured citizens and mandate states to include adequate coverage for behavioral health conditions, the current public mental health system is woefully underfunded. In Michigan high-quality effective mental health care is at times only available to those with the most severe conditions and can be difficult to access for many due to lack of insurance or lack of (general fund) resources to care for the uninsured; and

**Whereas**, the current methodology used by the Michigan Department of Community Health to allocate funds to the Community Mental Health Boards uses "geographic factors" and other historical factors that results in inequitable distribution of the limited financial resources available; and

**Whereas**, the Michigan Department of Community Health is forming new Prepaid Inpatient Health regions bringing together affiliations of Community Mental Health Boards and have committed to addressing this inequity by "bringing the bottom up" or raising the funding levels of counties that are funded at lower rates than other counties;

#### **NOW, THEREFORE BE IT RESOLVED**

**That** LifeWays Community Mental Health supports the Governor's two year proposal to expand Medicaid to over 470,000 Michigan citizens without coverage or access to appropriate mental health services; and

**That** LifeWays supports expanding equitable access to care for all citizens of our state by establishing equitable funding for all counties; and

**That** LifeWays affirms that the Michigan county based public mental health system has the capacity to address the needs of the citizens of the state by providing high quality effective evidenced based treatments if new resources are used;

(1) to "bring the bottom up" in counties that are poorly funded;

(2) to appropriately fund the treatment needs of the new expansion population in all counties; and

(3) are governed by the citizens involved locally on public mental health Boards; and

**That** LifeWays supports Senator Debbie Stabenow (D-MI) and Senator Roy Blunt (R-MO) in their introduction of Senate Bill 264, the Excellence in Mental Health Act that would support the nation's community mental health and addictions system by establishing national standard and oversight for Federally Qualified Behavioral Health Centers; and


**That** LifeWays will continue anti-stigma efforts to ensure that the citizens of Jackson and Hillsdale counties no longer suffer in silence and do not fear seeking treatment; and

**That** LifeWays will continue to advocate for appropriate funding so that when someone seeks help it is readily available and easily accessible; and

**Be it Further Resolved**

**That** copies of this resolution be provided to the Jackson and Hillsdale Board of Commissions, Governor Rick Snyder, US Senator Debbie Stabenow, Senator Joe Hune, Representative Glardon, MDCH Director Jim Haveman, MDCH Deputy Director Lynda Zeller, Michigan Association of Community Mental Health Boards, and all Michigan CMH Boards.

**This Resolution** was hereby adopted at its regularly schedule meeting on February 20, 2013 by the LifeWays Community Mental Health Authority Board of Directors.

  
\_\_\_\_\_  
Bradley Bohner, Chairman

  
\_\_\_\_\_  
Alan E. Ringenberg, Secretary

# DELTA COUNTY BOARD OF COMMISSIONERS

ADMINISTRATION OFFICE  
310 LUDINGTON STREET  
ESCANABA, MICHIGAN 49829  
PHONE: 906-789-5100  
FAX: 906-789-5197



## Resolution for the preservation of the Second Amendment

Based upon our rights secured in the Constitution of the United States, and its Second Amendment (1), we request the Delta County Board of Commissioners to adopt the following resolution:


**Therefore BE IT RESOLVED:** The Delta County Board of Commissioners in the State of Michigan protect the individual right to own firearms as stated in the Second Amendment of the United States Constitution, and that any attempt to place restrictions on any lawfully possessed firearms that are legal and unrestricted be rejected, and


**BE IT FURTHER RESOLVED:** That the Delta County Board of Commissioners support the constitution of the United States, specifically the Second Amendment (1), and shall refrain from supporting any legislation and oppose any attempts to infringe on these inalienable rights. And support the right of the people to keep and bear arms.

- (1) The Second Amendment clearly states, "A Well-regulated militia being necessary to the security of a free state, the right of the People to keep and bear arms shall not be infringed".

I, Nancy Kolich, Delta County Clerk and Clerk of the Delta County Board of Commissioners do hereby certify this to be a true and exact copy from the minutes of the regular meeting of the Delta County Board of Commissioners held on March 5, 2013.

I, Nancy Kolich, Delta County Clerk do hereby set my hand and seal this 5th day of March, 2013.

  
Nancy Kolich, Delta County Clerk



A14/03-12-2013

# VAN BUREN COUNTY BOARD OF COMMISSIONERS

RESOLUTION  MOTION  REPORT OF ADMINISTRATIVE AFFAIRS COMMITTEE

HONORABLE BOARD OF COMMISSIONERS:

WHEREAS, let it be known that Michigan is losing \$3 million per day and more that \$1 billion per year due to the maintenance costs and increased wear and tear on our roads and bridges, and;

WHEREAS, Michigan's roads are consistently ranked among the nation's worst, and;

WHEREAS, one-third of all fatal and serious traffic crashes in Michigan can be linked, in part, to poor road conditions, and;

WHEREAS, Michigan's gas tax – the user fee that is the primary source of transportation funding – has not increased since 1997. At the same time, the gas tax revenue collected today, adjusted for inflation, is equal to that which was collected in 1974, and;

WHEREAS, the state's 6 percent sales tax goes into the general fund, not toward road repairs, and;

WHEREAS, we risk a future fiscal crisis if we do not increase our investment in transportation. Currently, 32 percent of Michigan's roads are ranked as being in poor condition. By 2018, this number is expected to jump to more that 65 percent, and;

WHEREAS, bringing a road from poor to good pavement condition costs 6 time more than it does to bring a road from fair to good condition, and;

WHEREAS, investing \$10 billion over the next ten years to fix Michigan's roads and bridges would create 12,000 jobs and prevent 100 crash – related deaths per year.

NOW, THEREFORE BE IT RESOLVED, that the Van Buren County Board of Commissioners hereby urges Gov. Snyder and Michigan legislators to save taxpayer dollars, save lives, and improve our economy by making the necessary investments to repair our roads and bridges so that our transportation systems can function at peak performance.

Signed: \_\_\_\_\_  
 \_\_\_\_\_  
 \_\_\_\_\_  
 \_\_\_\_\_  
 \_\_\_\_\_  
 \_\_\_\_\_  
 \_\_\_\_\_

Date: March 12, 2013

FOR CLERK'S USE ONLY

MOTION BY: FREESTONE  
 SECONDED BY: HANSON

CARRIED   
 NOT CARRIED



**Oceana County  
BOARD OF COMMISSIONERS**  
County Building  
100 S. State Street, Suite M-4  
Hart, Michigan 49420



MARNIE M. KAST  
COUNTY CLERK  
2013 APR - 1 PM 1:30

FILED

RESOLUTION REQUESTING LEGISLATURE TO IMPLEMENT A PLAN TO  
IMPROVE MICHIGAN ROADS AND HIGHWAYS

Moved by Mr. Powers and seconded by Mr. Dykema to adopt the following Resolution:

- WHEREAS, County and Municipal roads are deteriorating at a record pace; and
- WHEREAS, the longer quality maintenance is deferred due to lack of funding, the more it will cost to bring our county and state road network back into quality condition; and
- WHEREAS, investment in our road infrastructure will provide needed improvement and provide good paying jobs in our state and these wages will be spent in Oceana County and Michigan to further assist our economy; and
- WHEREAS, Michigan is losing \$3 million per day and more than \$1 billion per year due to the maintenance costs and increased wear and tear on our roads and bridges; and,
- WHEREAS, since the 1960s, Michigan has ranked among the lowest of all states, on a per capita basis, of investing in our infrastructure; and
- WHEREAS, one-third of all fatal and serious traffic crashes in Michigan can be linked, in part, to poor road conditions; and,
- WHEREAS, Michigan's gas tax – the user fee that is the primary source of transportation funding – has not increased since 1997. At the same time, the gas tax revenue collected today, adjusted for inflation, is equal to that which was collected in 1974; and
- WHEREAS, the State's 6% sales tax goes into the general fund – not toward road repairs; and,
- WHEREAS: we risk a future fiscal crisis if we do not increase our investment in transportation. Currently 32% of Michigan's roads are ranked as being in poor condition. By 2018, this number is expected to jump to more than 65%; and,
- WHEREAS: investing \$10 billion over the next ten years to fix Michigan's roads and bridges would create 12,000 jobs and prevent 100 crash-related deaths per year.
- THEREFORE, BE IT RESOLVED: That the Oceana County Board of Commissioners hereby urges the Governor and Michigan Legislature to save taxpayer dollars, save lives, and improve our economy by making the necessary investments to repair our roads and bridges so that our transportation systems can function at peak performance.
- THEREFORE, BE IT FURTHER RESOLVED: That a copy of this resolution be forwarded to Governor Snyder, Senator Goeff Hansen and Representative Jon Bumstead, the Michigan Association of Counties, the Oceana County Road Commission and the other 82 Michigan County Clerks.

Roll call vote: Powers, yes; Dykema, yes; Walker, yes; Brown, yes; Byl, yes; Kolbe, absent; and, Van Sickle, yes. Motion carried.